

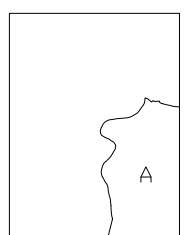
SAMOBOR - 30

5122-29 5
076
000

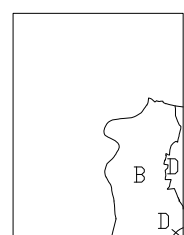
SAMOBOR - 39

Izrada: Gradski ured za katastar i geodetske poslove Grada Zagreba
prosinac 2013.

5122-29 5



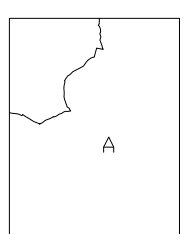
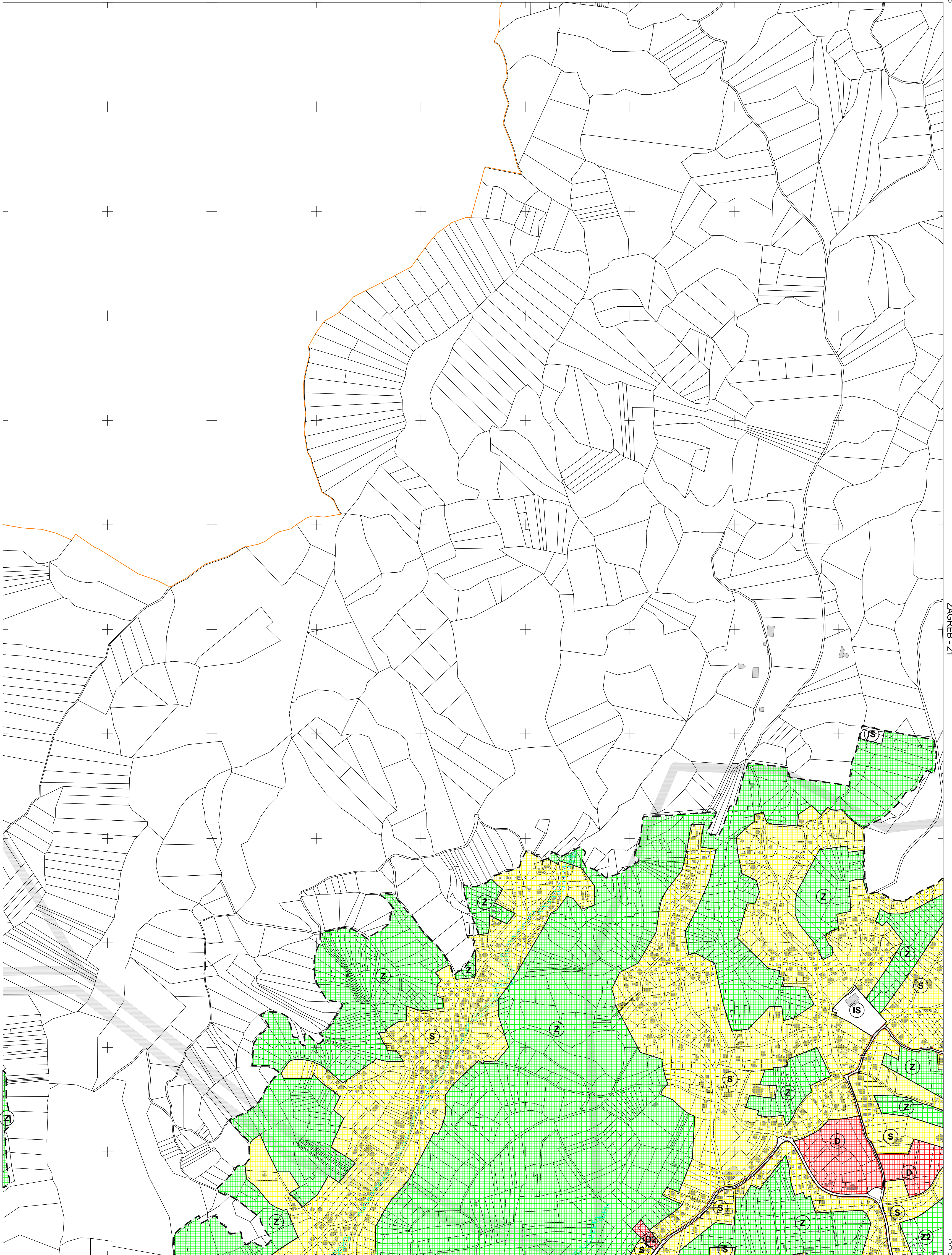
KATAstarske Općine:
A - Gornji Stenjevec



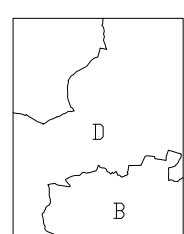
IZMJERA:
A - tahimetrija, ortogonal
B - fotogrametrija
C - komasacija
D - grafička



MJERILO 1:5000



KATASTARSKE OPĆINE:
A - Gornji Stenjevec

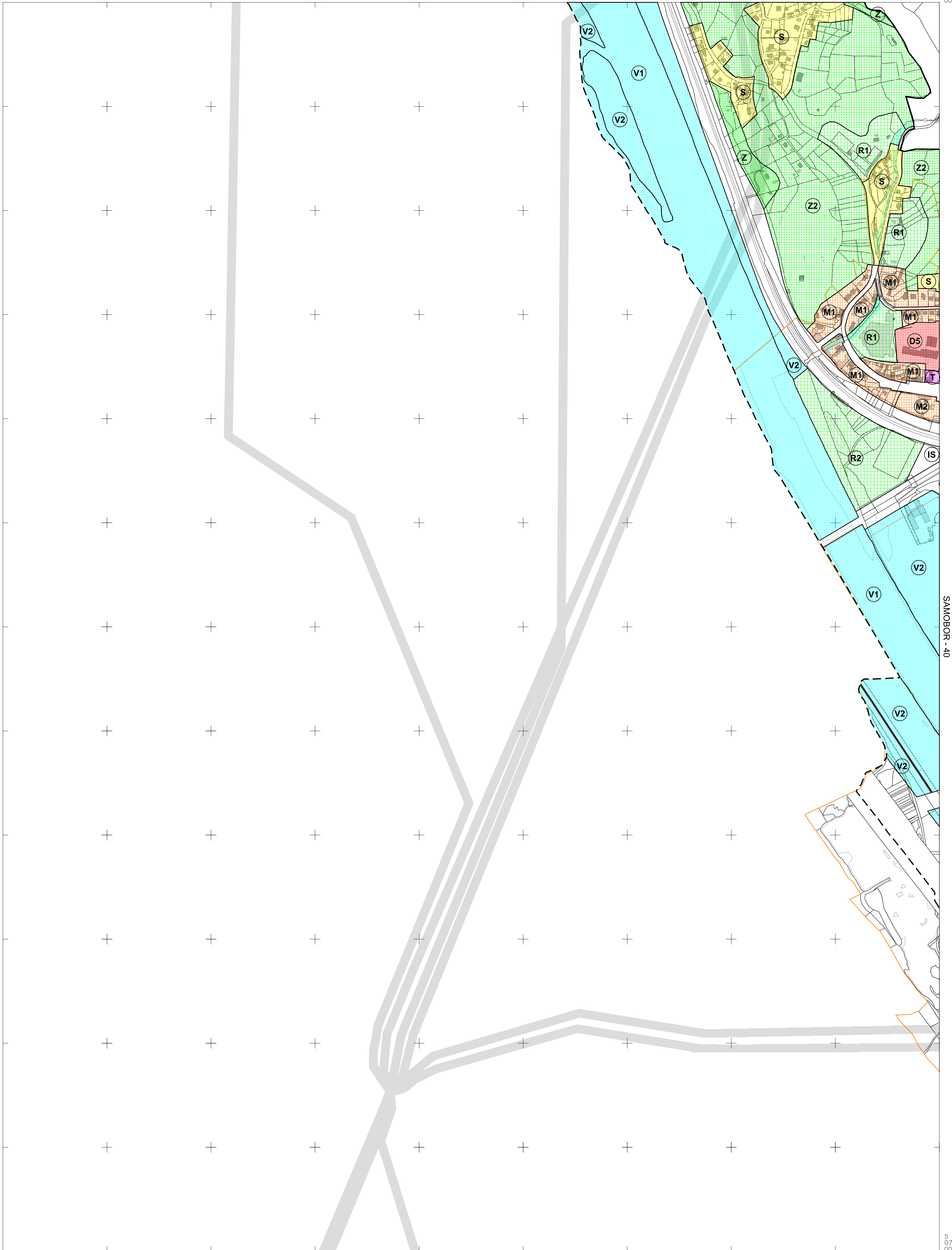


IZMJERA:
A - tahimetrija, ortogonal
B - fotogrametrija
C - komasacija
D - grafička



MJERILO 1:5000

SAMOBOR - 29



SAMOBOR - 40

5
073
000
250

SAMOBOR - 49

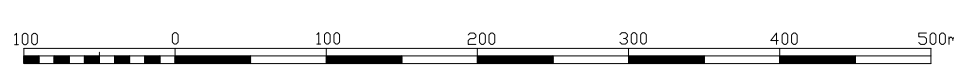
Izrada: Gradski ured za katastar i geodetske poslove Grada Zagreba
prosinac 2013.

KATASTARSKE OPĆINE:

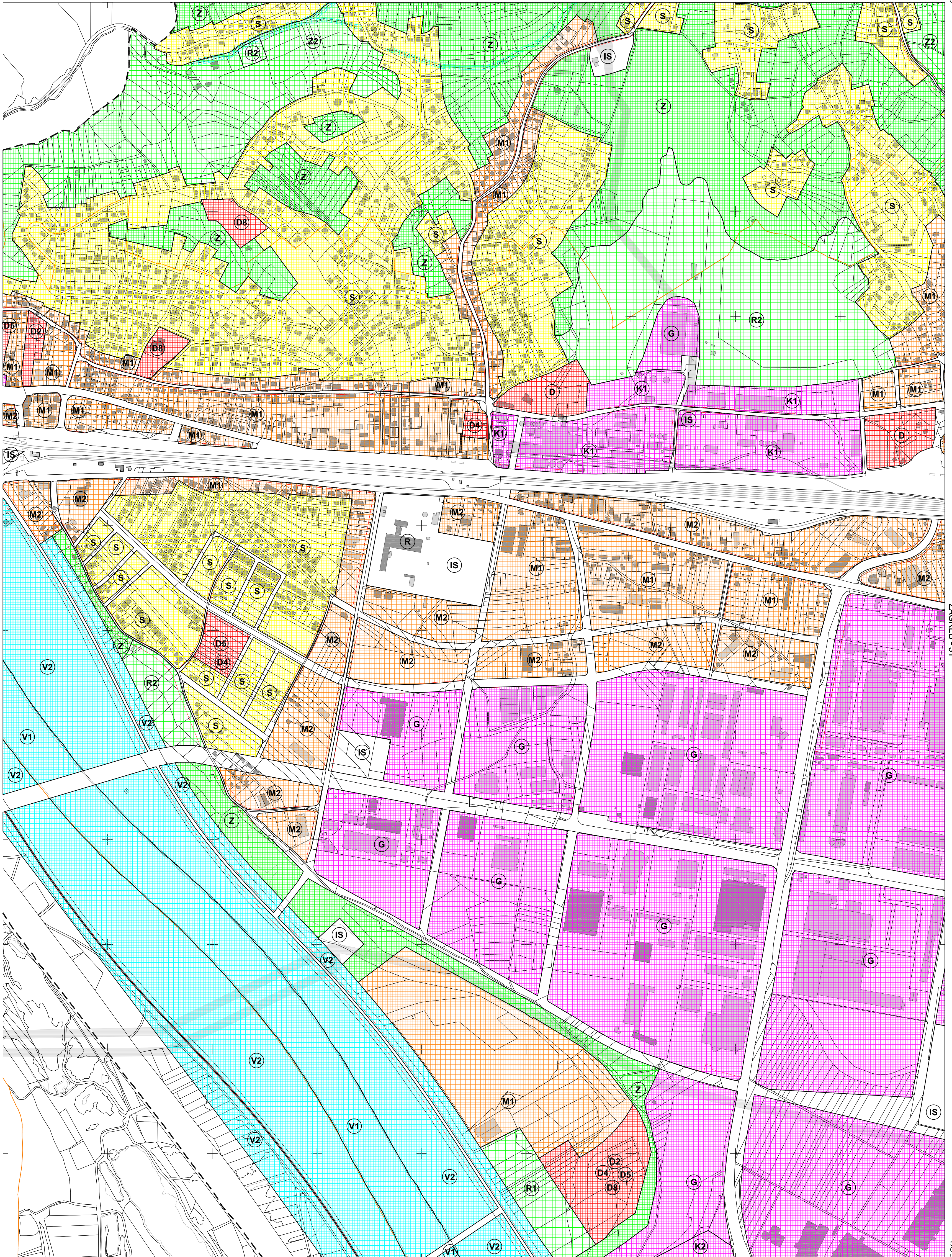
- A - Gornji Stenjevec
- B - Podsused
- C - Lučko

IZMJERA:

- A - tahimetrija, ortogonal
- B - fotogrametrija
- C - komasacija
- D - grafička

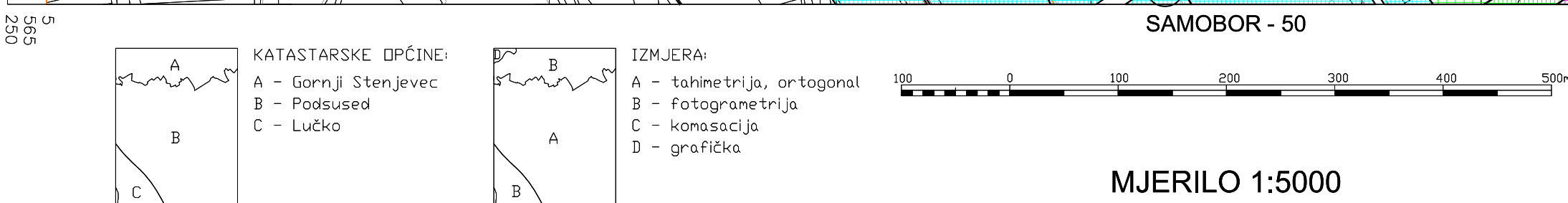


MJERILO 1:5000

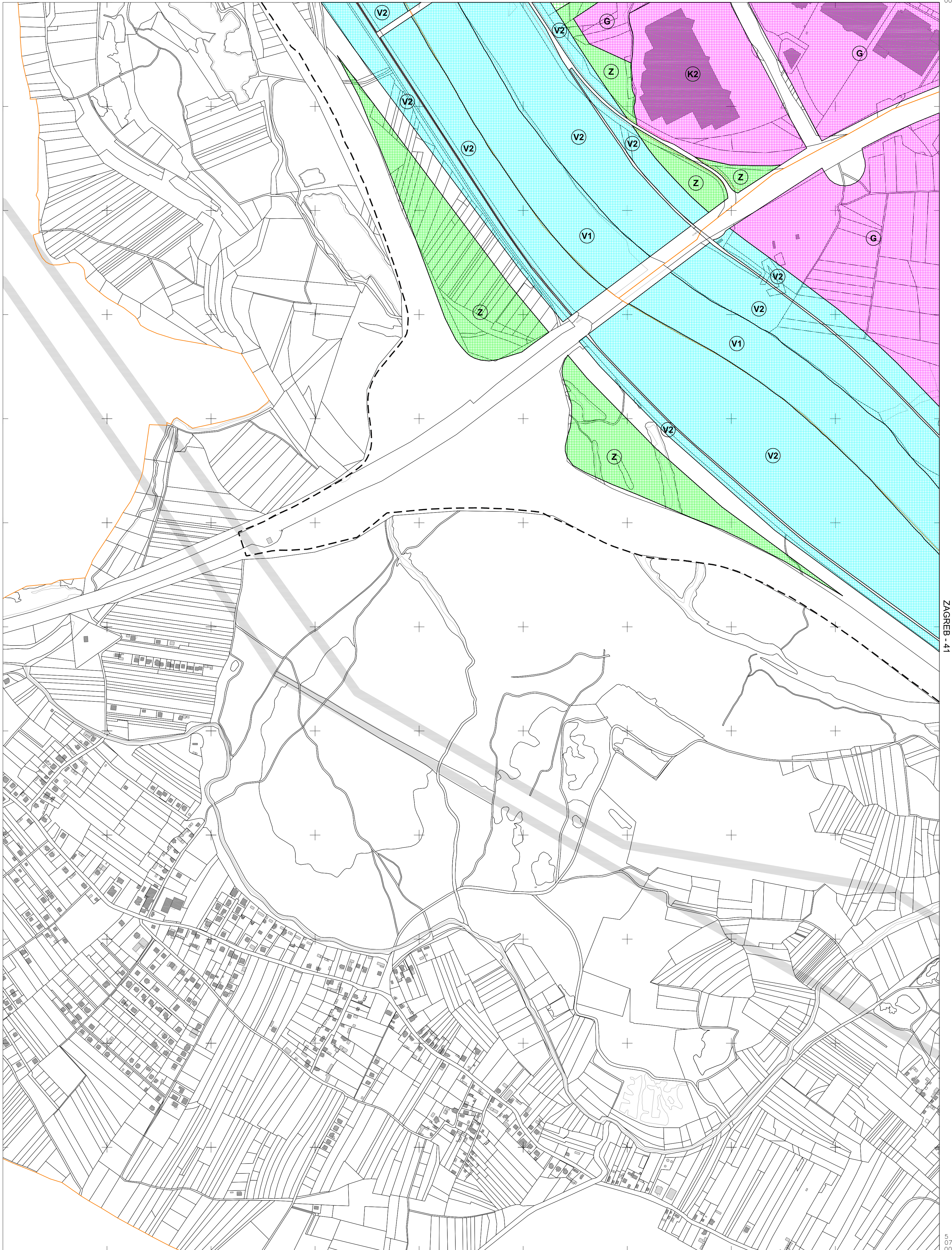


SAMOBOR - 39

ZAGREB - 31



MJERILO 1:5000



SAMOBOR - 49

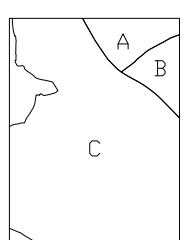
ZAGREB - 41

JASTREBARSKO - 10

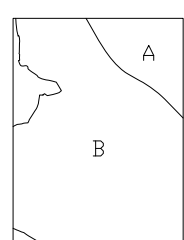
Izrada: Gradski ured za katastar i geodetske poslove Grada Zagreba
prosinac 2013.

5 070 000
5 000

5 565 250



KATASTARSKE OPĆINE:
A - Podsused
B - Stenjevec
C - Lučko



IZMJERA:
A - tahimetrija, ortogonal
B - fotogrametrija
C - komasacija
D - grafička



MJERILO 1:5000



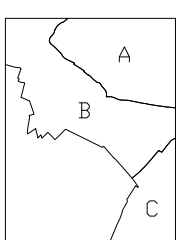
JASTREBARSKO - 10

VELIKA GORICA - 2

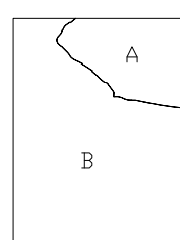
VELIKA GORICA - 11

Izrada: Gradski ured za katastar i geodetske poslove Grada Zagreba
prosinac 2013.

067
000
750
560



KATASTARSKE OPĆINE:
A - Blato
B - Lučko
C - Demeđe

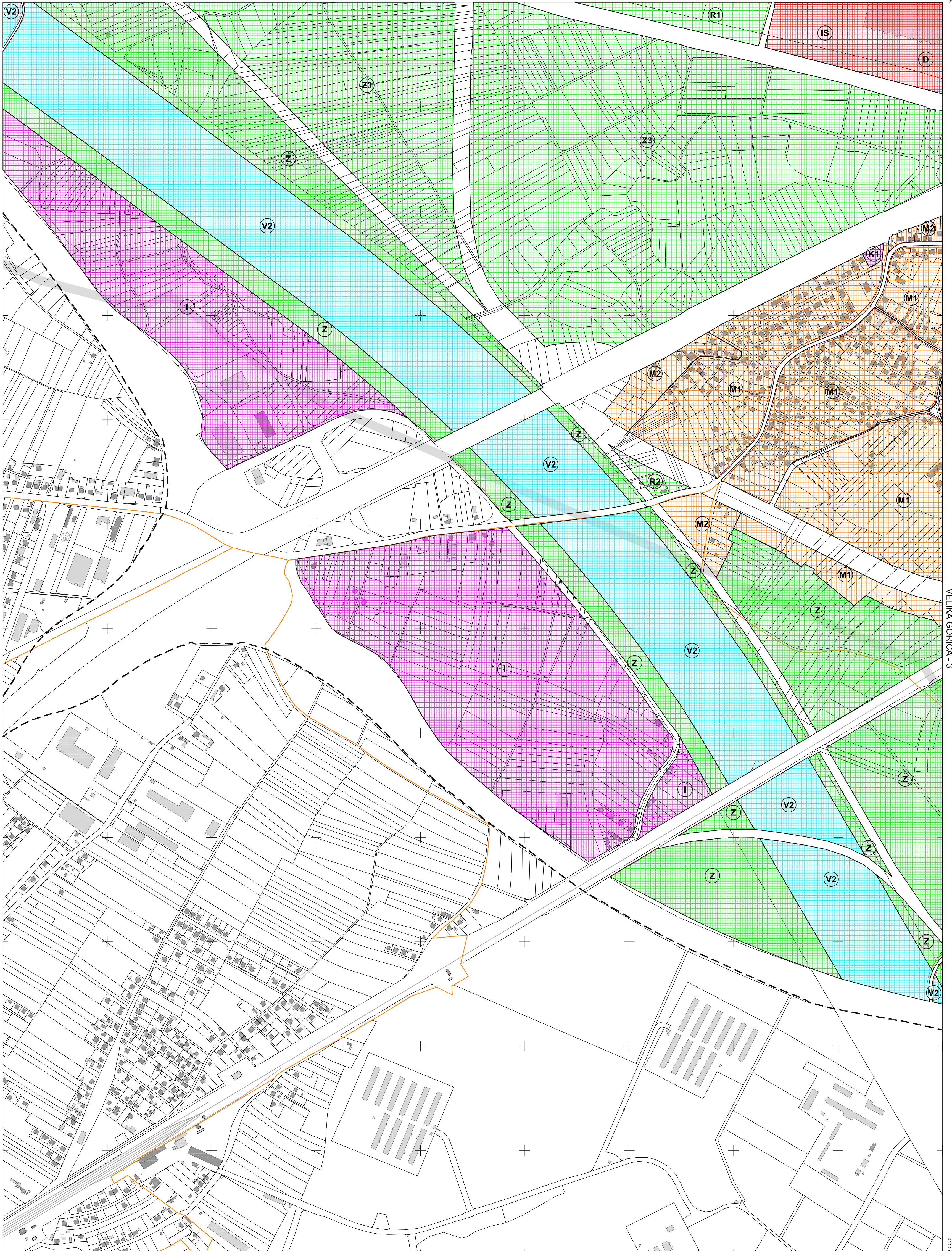


IZMJERA:
A - tahimetrija, ortogonal
B - fotogrametrija
C - komasacija
D - grafička



MJERILO 1:5000

ZAGREB - 42



VELIKA GORICA - 1

VELIKA GORICA - 3

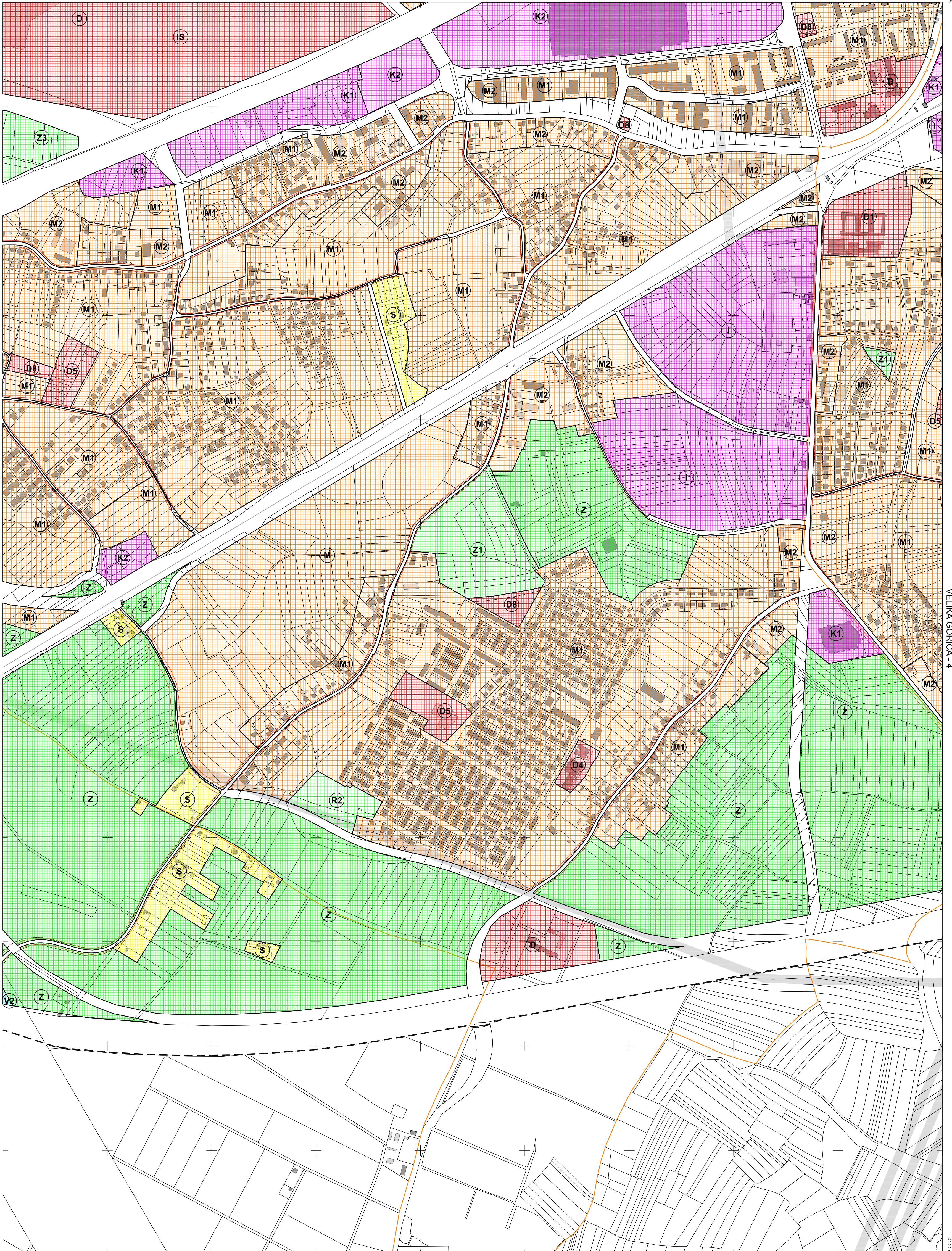
VELIKA GORICA - 12

Izrada: Gradski ured za katastar i geodetske poslove Grada Zagreba
prosinac 2013.

5
569
050

<p>KATASTARSKE OPĆINE: A - Blato B - Lučko C - Demežje D - Brezovica</p>	<p>IZMJERA: A - tahimetrija, ortogonal B - fotogrametrija C - komasacija D - grafička</p>	<p>100 0 100 200 300 400 500m</p>
--	---	-----------------------------------

MJERILO 1:5000



VELIKA GORICA - 2

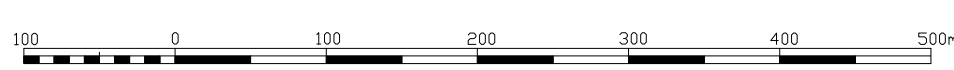
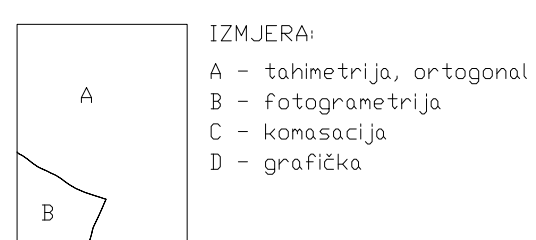
VELIKA GORICA - 4

VELIKA GORICA - 13

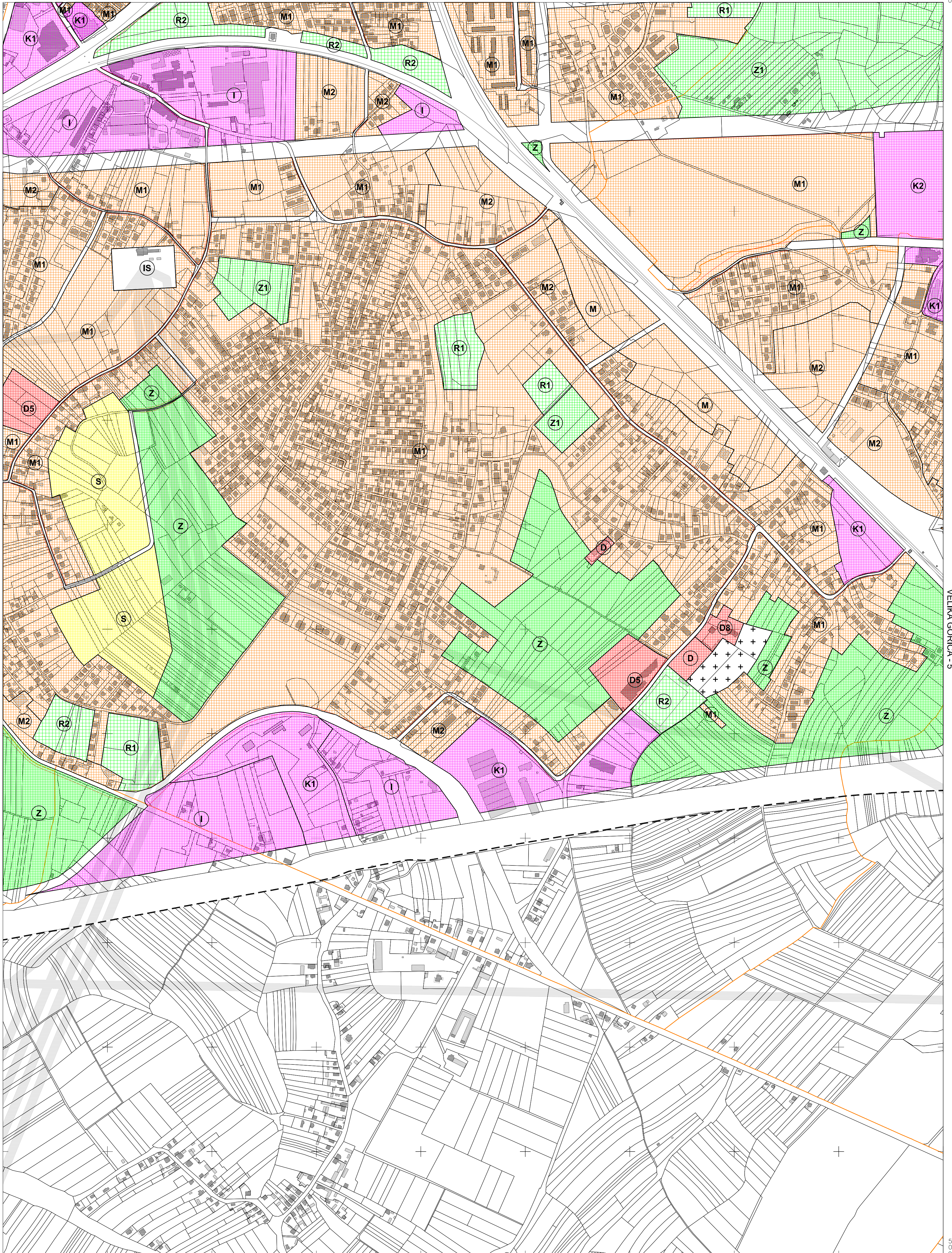
Izrada: Gradski ured za katastar i geodetske poslove Grada Zagreba
prosinac 2013.

067 000 250 574

572 000



MJERILO 1:5000



VELIKA GORICA - 3

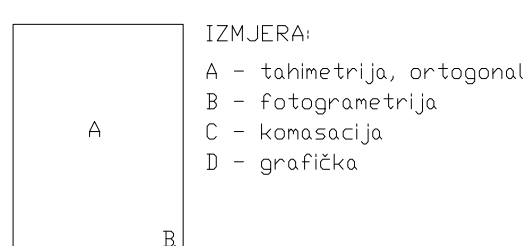
VELIKA GORICA - 5

VELIKA GORICA - 14

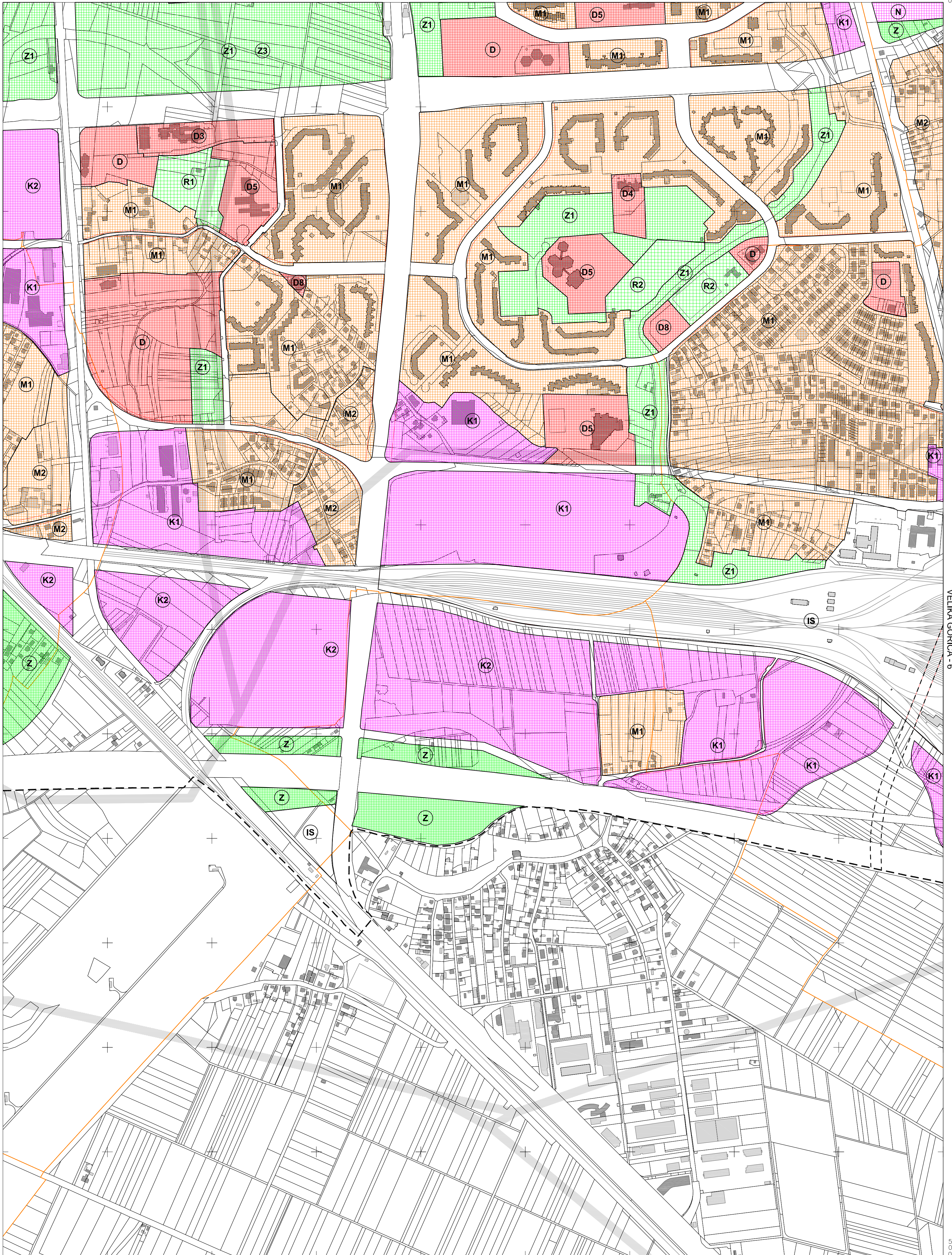
Izrada: Gradski ured za katastar i geodetske poslove Grada Zagreba
prosinac 2013.

574
250

067
000
505



MJERILO 1:5000



VELIKA GORICA - 4

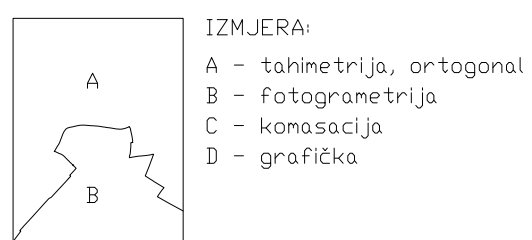
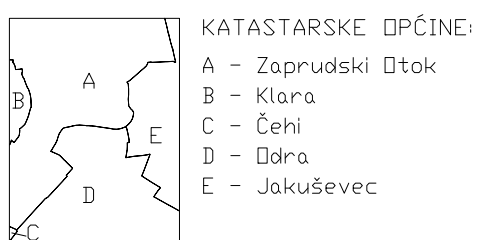
VELIKA GORICA - 6

VELIKA GORICA - 15

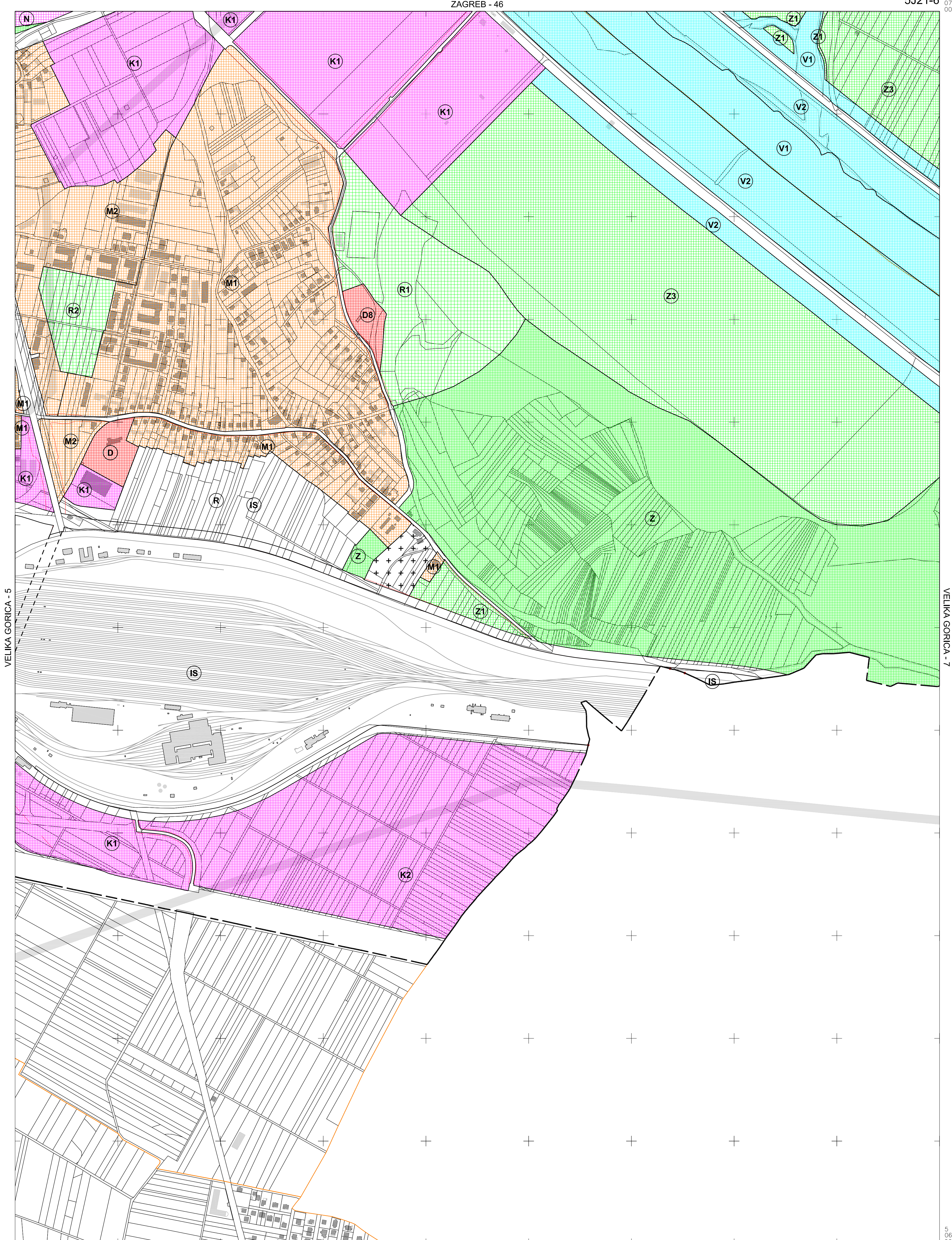
Izrada: Gradski ured za katastar i geodetske poslove Grada Zagreba
prosinac 2013.

067
000
750
528

526
500



MJERILO 1:5000



VELIKA GORICA - 5

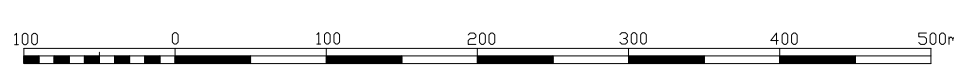
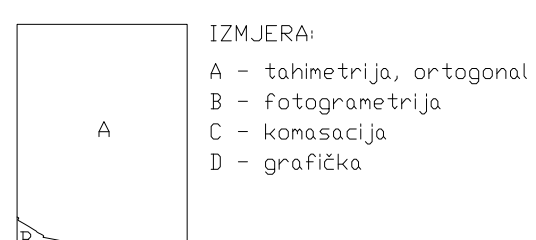
VELIKA GORICA - 7

VELIKA GORICA - 16

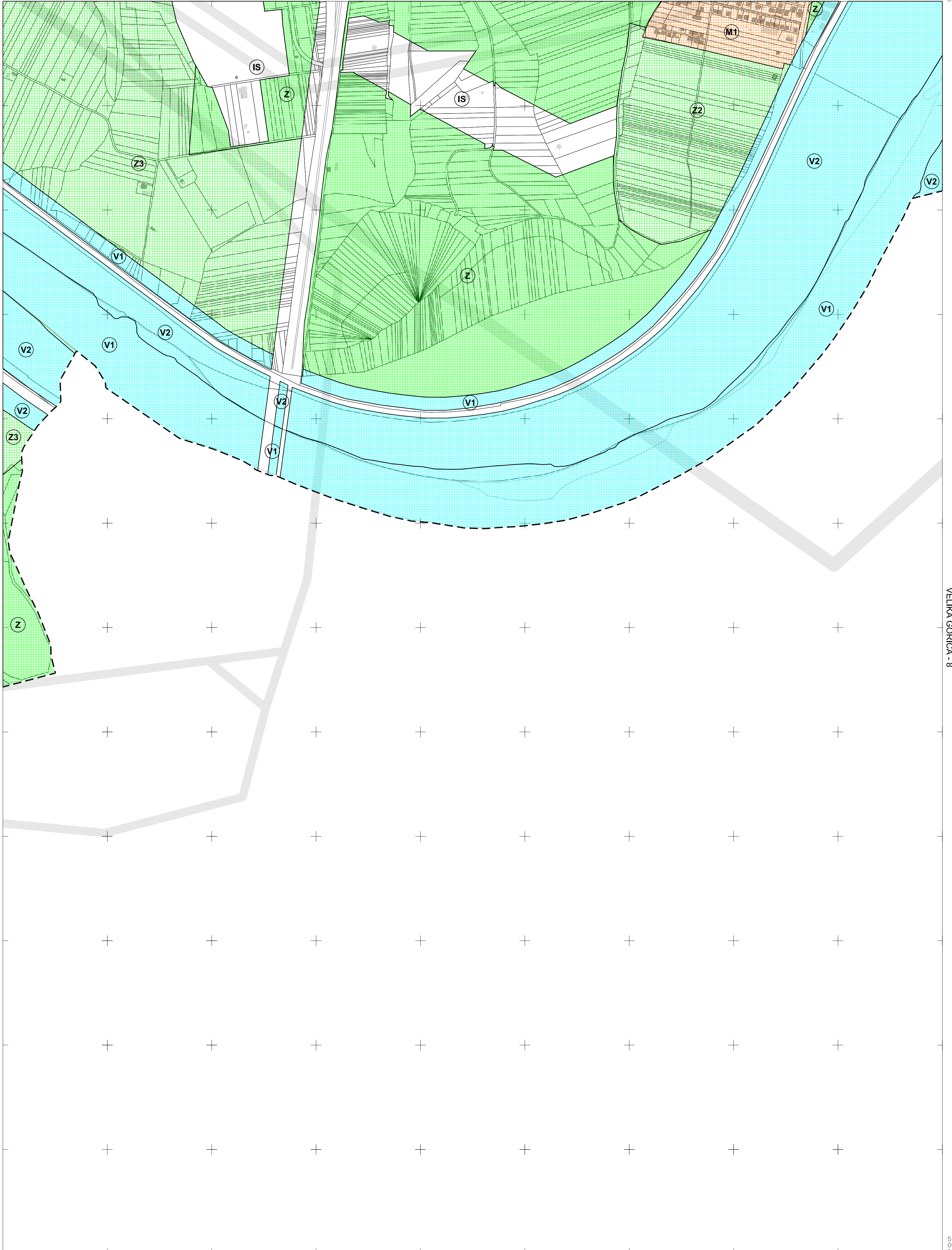
Izrada: Gradski ured za katastar i geodetske poslove Grada Zagreba
prosinac 2013.

5
067
000
000

5
578
790



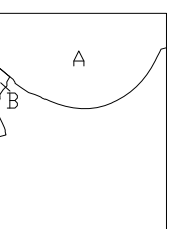
MJERILO 1:5000



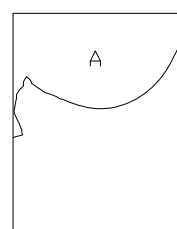
VELIKA GORICA - 6

VELIKA GORICA - 8

000
100
5



KATASTARSKE OPĆINE:
A - Žitnjak
B - Jakuševac



IZMJERA:
A - tahimetrija, ortogonal
B - fotogrametrija
C - komasacija
D - grafička




MJERILO 1:5000

Izrada: Gradski ured za katastar i geodetske poslove Grada Zagreba
prosina 2013.

067
000
203

ZAGREB - 48

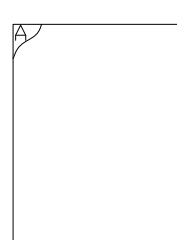
VELIKA GORICA - 7



5
503
002



KATASTARSKE OPĆINE:
A - Žitnjak



IZMJERA:
A - tahimetrija, ortogonal
B - fotogrametrija
C - komasacija
D - grafička



MJERILO 1:5000

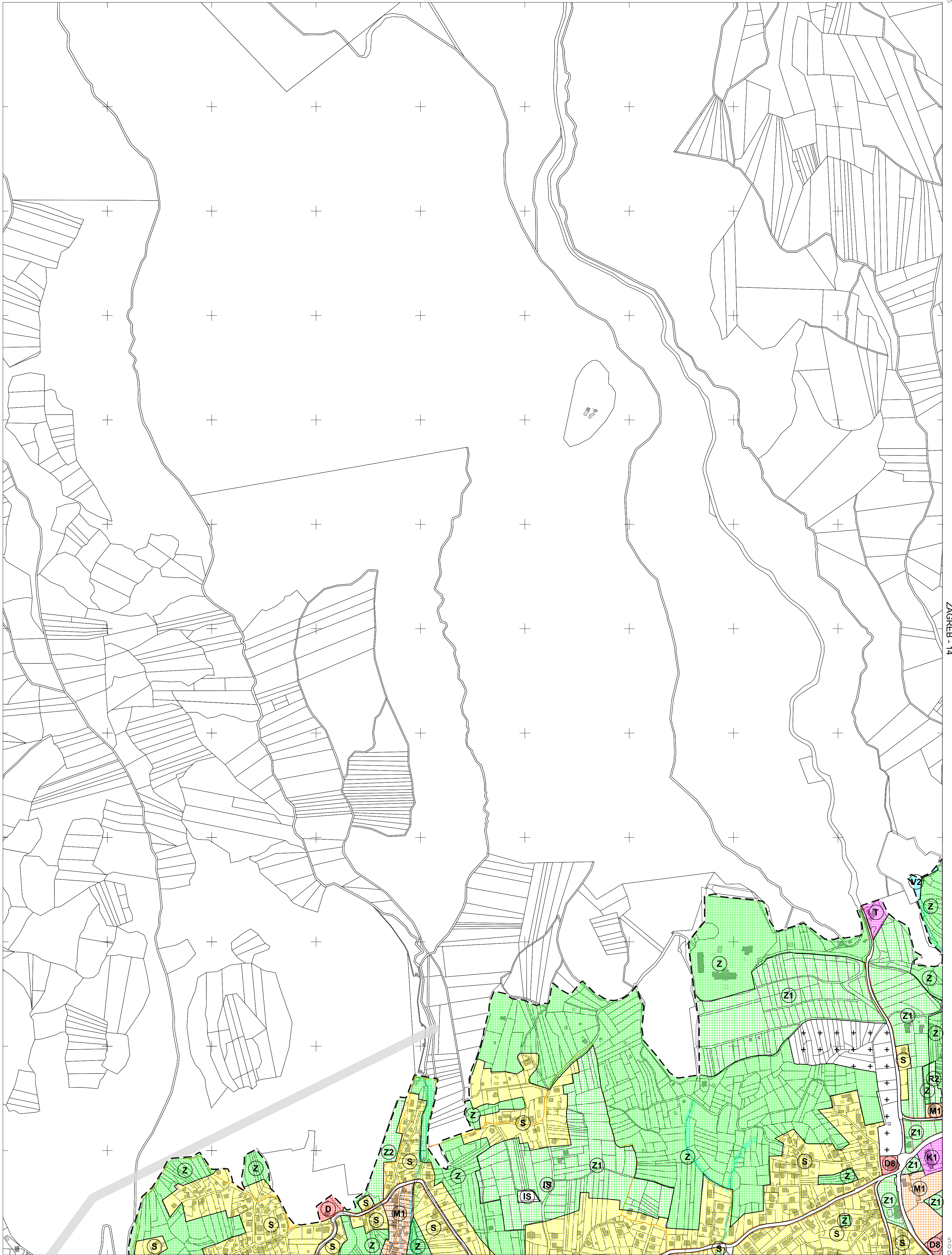
Izrada: Gradski ured za katastar i geodetske poslove Grada Zagreba
prosinac 2013.

5
067
000
005

ZAGREB - 3

ZAGREB - 12

ZAGREB - 14



ZAGREB - 23

Izrada: Gradski ured za katastar i geodetske poslove Grada Zagreba
prosinc 2013.

079
000
250
274

KATASTARSKE OPĆINE:

A - Šestine

B - Mikulčići

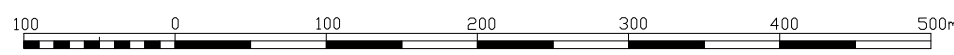
IZMJERA:

A - tahimetrija, ortogonal

B - fotogrametrija

C - komasacija

D - grafička

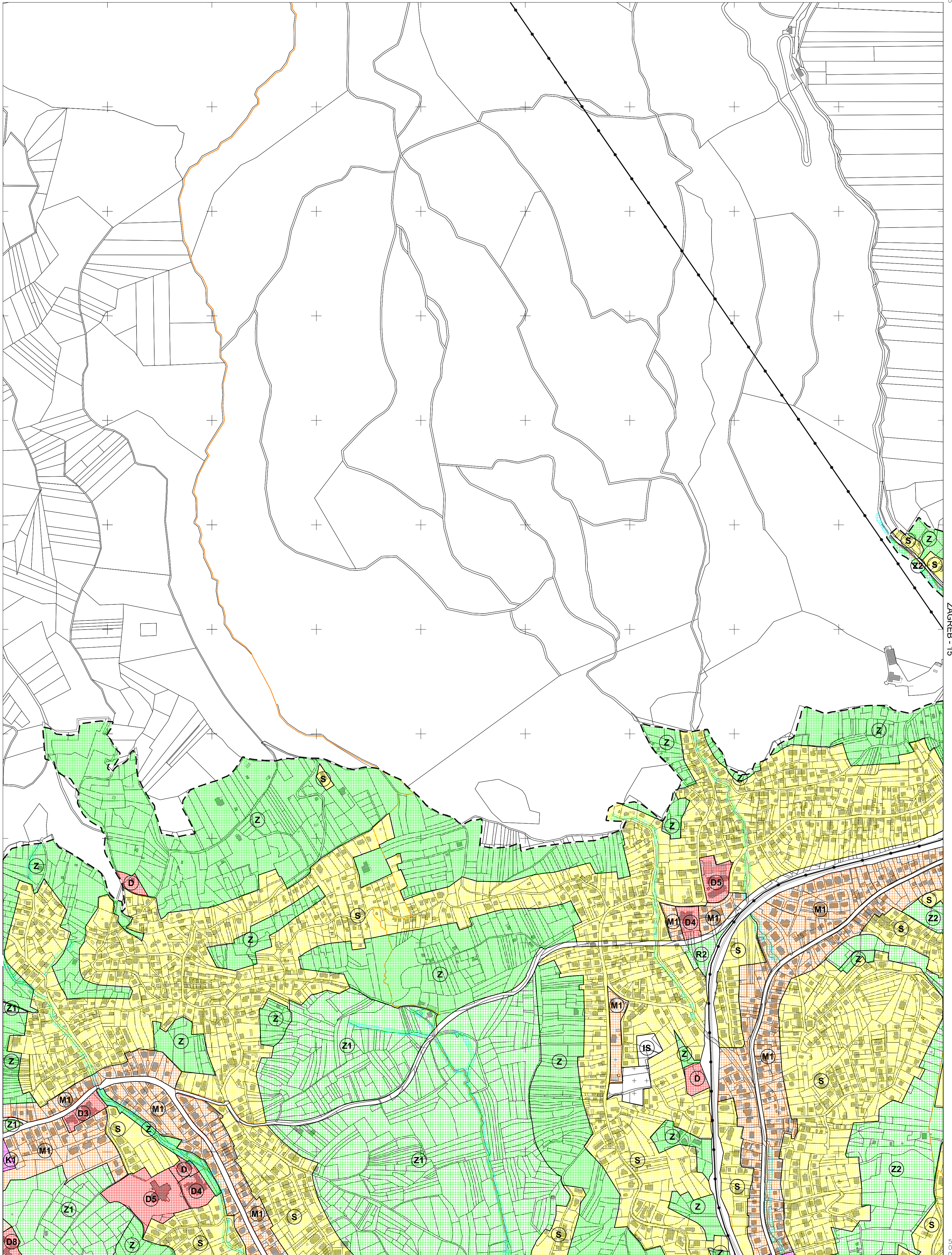


MJERILO 1:5000

ZAGREB - 4

ZAGREB - 13

ZAGREB - 15

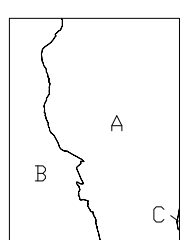


ZAGREB - 24

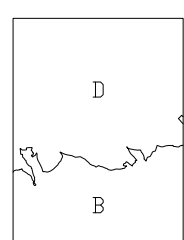
Izrada: Gradski ured za katastar i geodetske poslove Grada Zagreba
prosinac 2013.

574
250

079
000
505



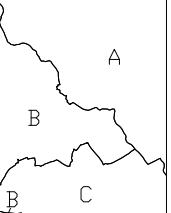
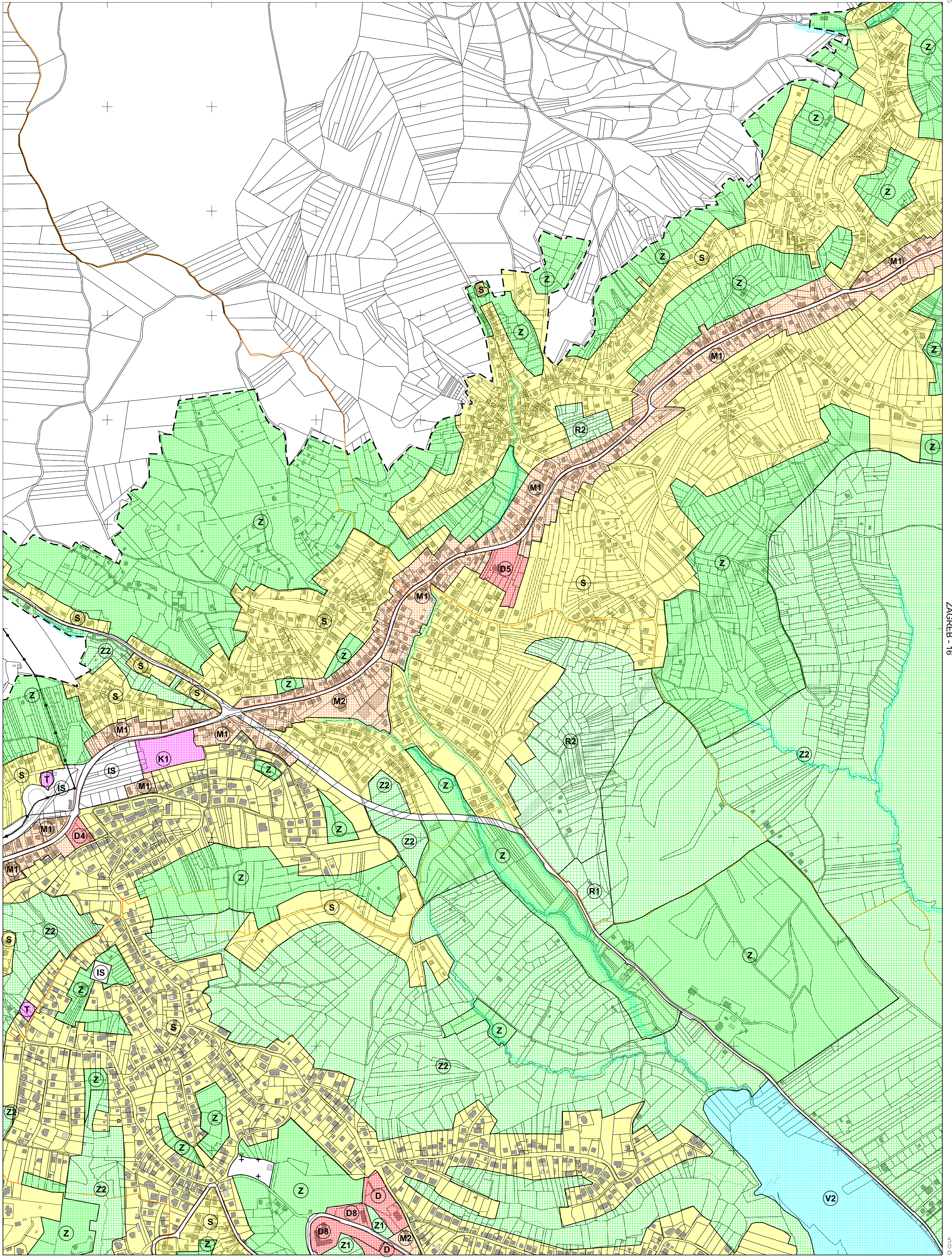
KATASTARSKE OPĆINE:
A - Gračani
B - Šestine
C - Renete



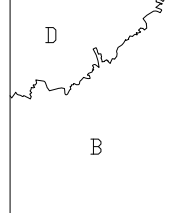
IZMJERA:
A - tahimetrija, ortogonal
B - fotogrametrija
C - komasacija
D - grafička



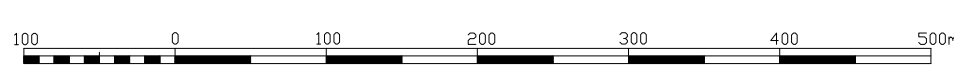
MJERILO 1:5000



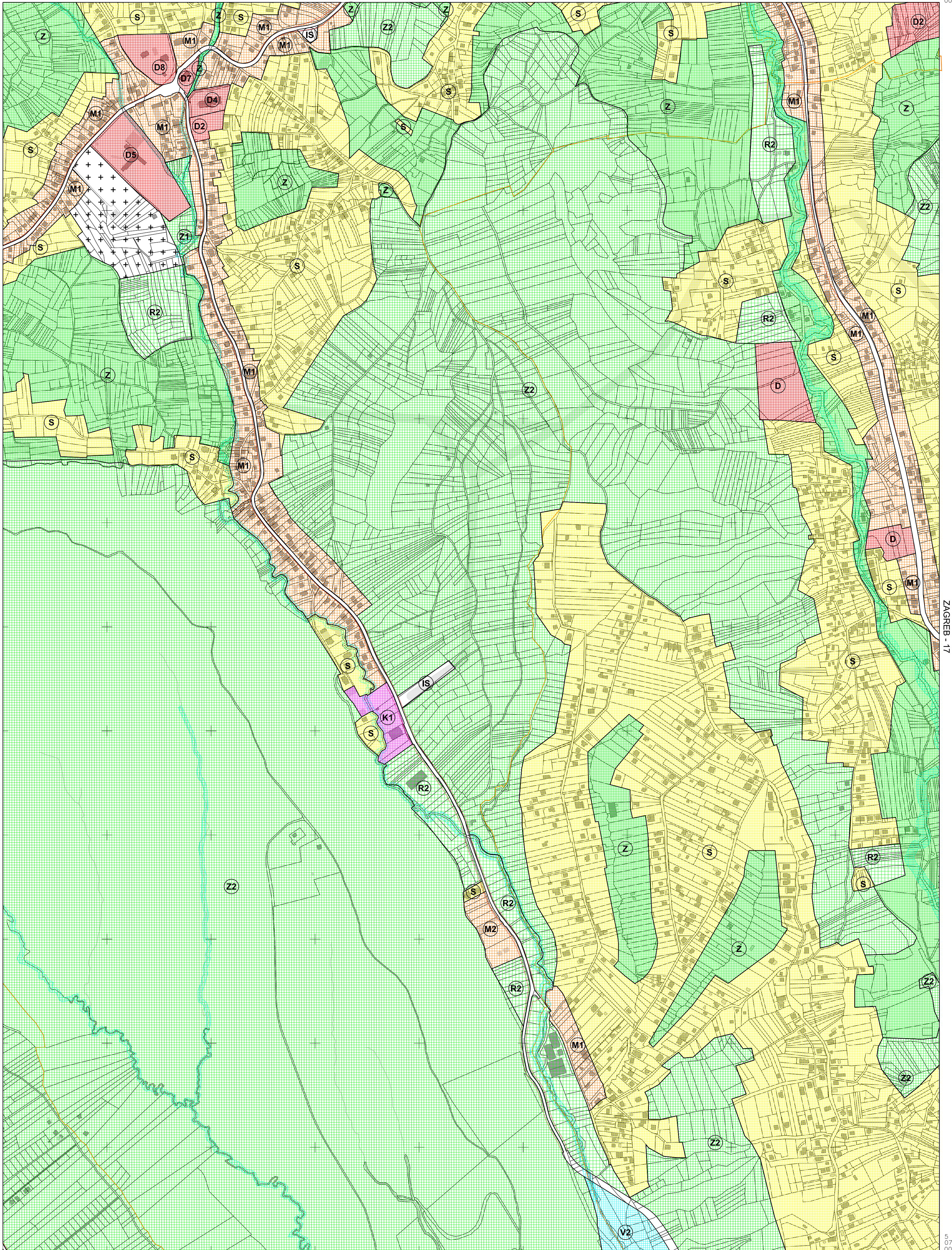
KATASTRARKE OPĆINE:
A - Markuševac
B - Gračani
C - Renete



IZMJERA:
A - tahimetrija, ortogonal
B - fotogrametrija
C - komasacija
D - grafička



MJERILO 1:5000

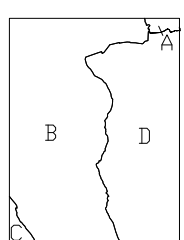


ZAGREB - 15

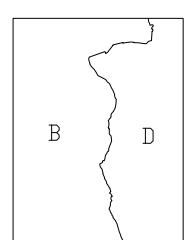
ZAGREB - 17

5 578 790

5 079 000



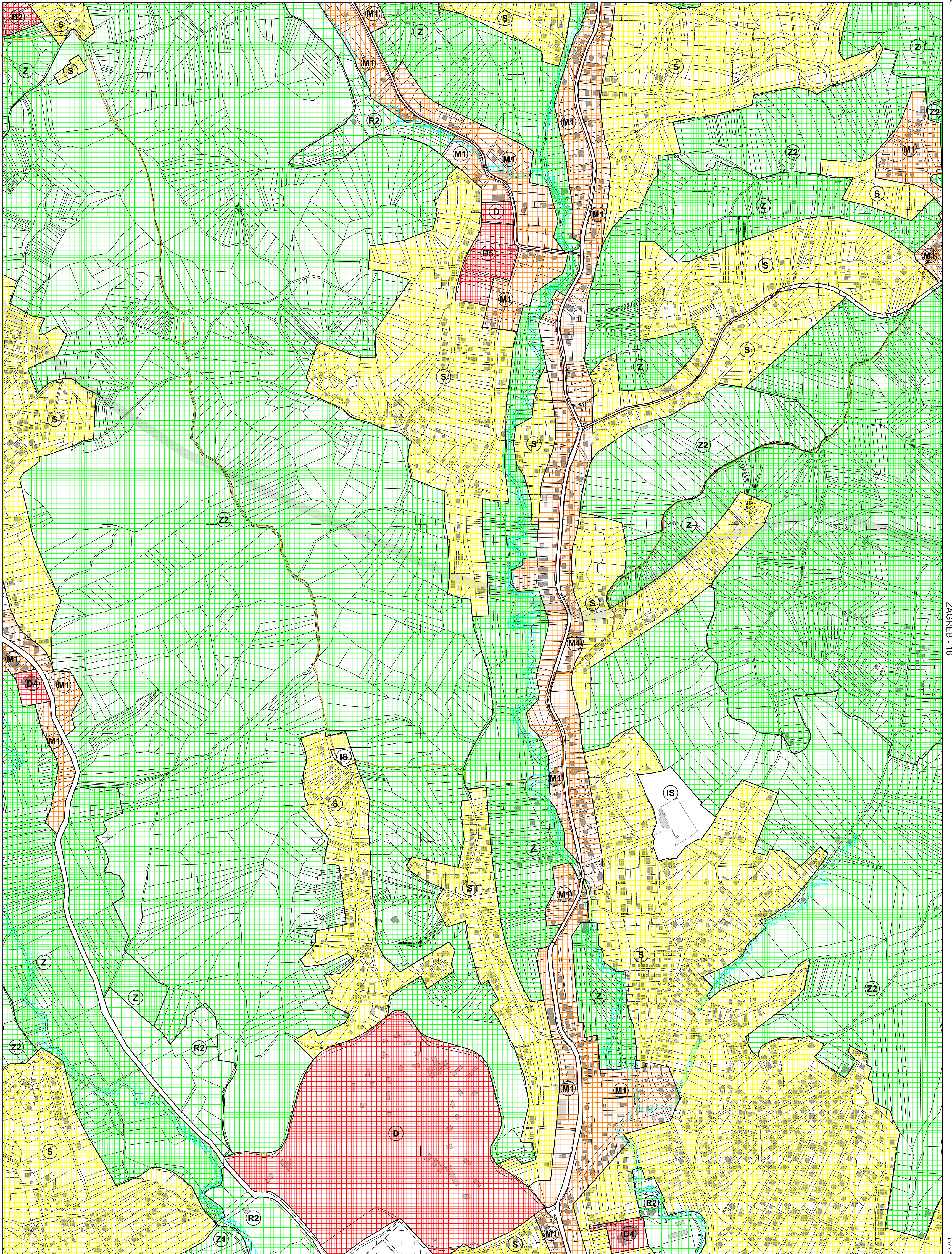
KATASTRARSKÉ OPĆINE:
A - Čučer je
B - Markuševac
C - Remete
D - Granešina



IZMJERA:
A - tahimetrija, ortogonal
B - fotogrametrija
C - komasacija
D - grafička



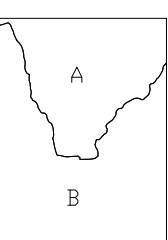
MJERILO 1:5000




ZAGREB - 16

ZAGREB - 18

000 000



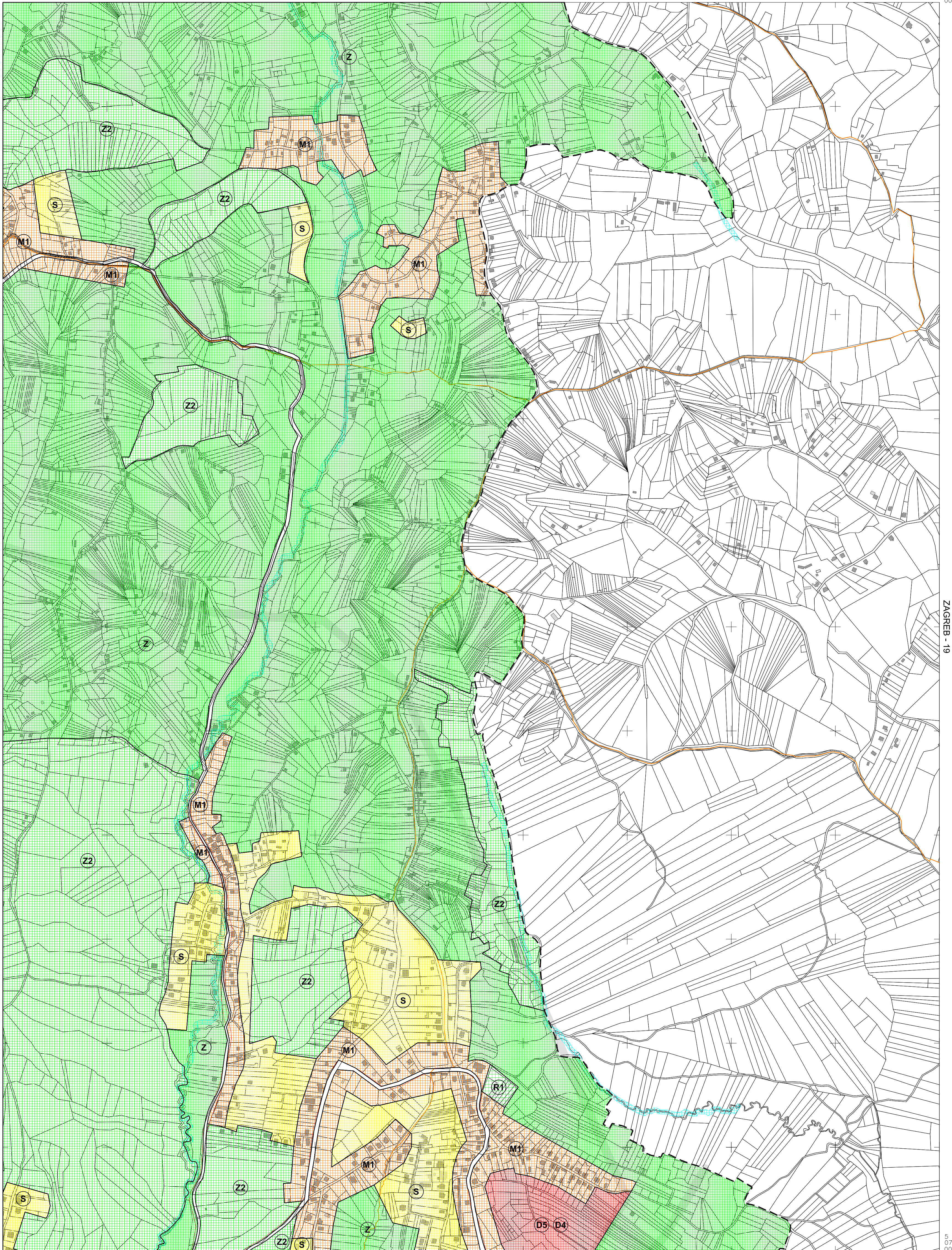
KATASTARSKE OPĆINE:
A - Čučer je
B - Granešina



IZMJERA:
A - tahimetrija, ortogonal
B - fotogrametrija
C - komasacija
D - grafička

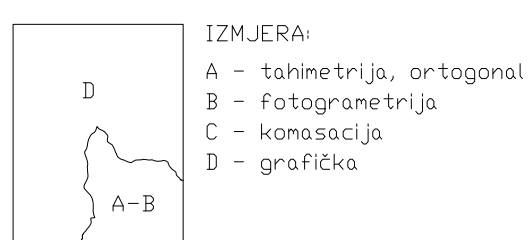


MJERILO 1:5000



ZAGREB - 17

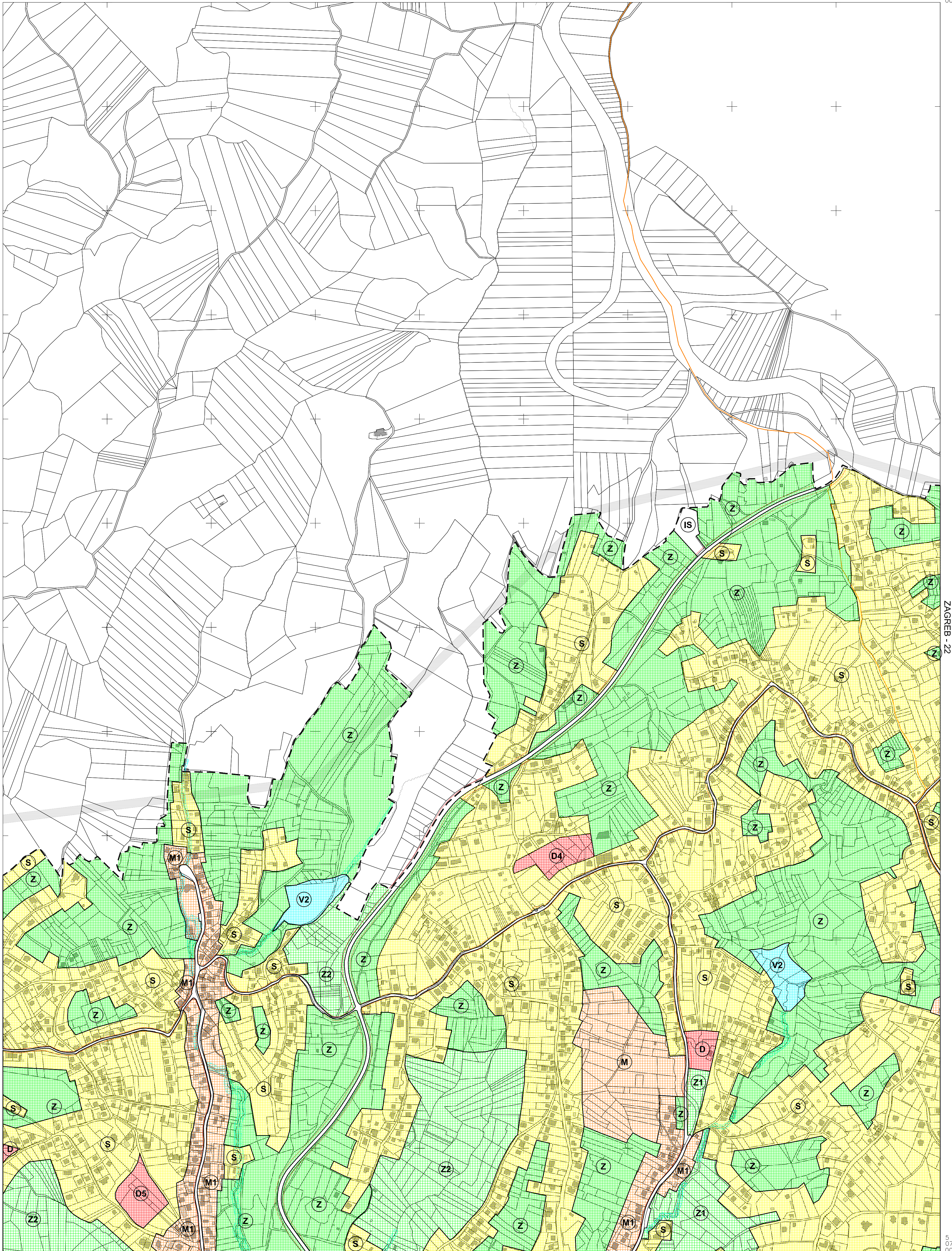
ZAGREB - 19



ZAGREB - 11

SAMOBOR - 30

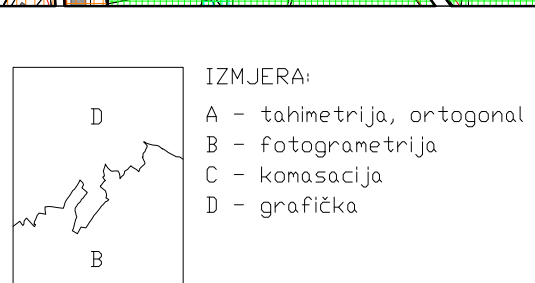
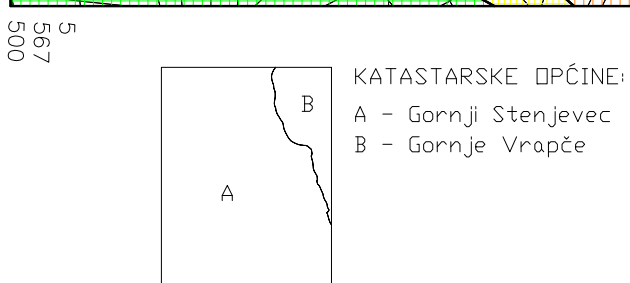
ZAGREB - 22



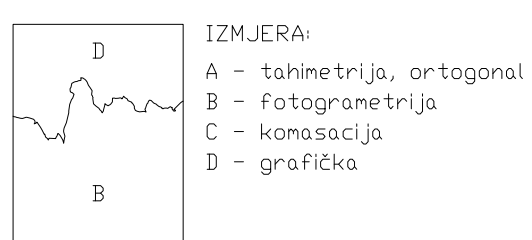
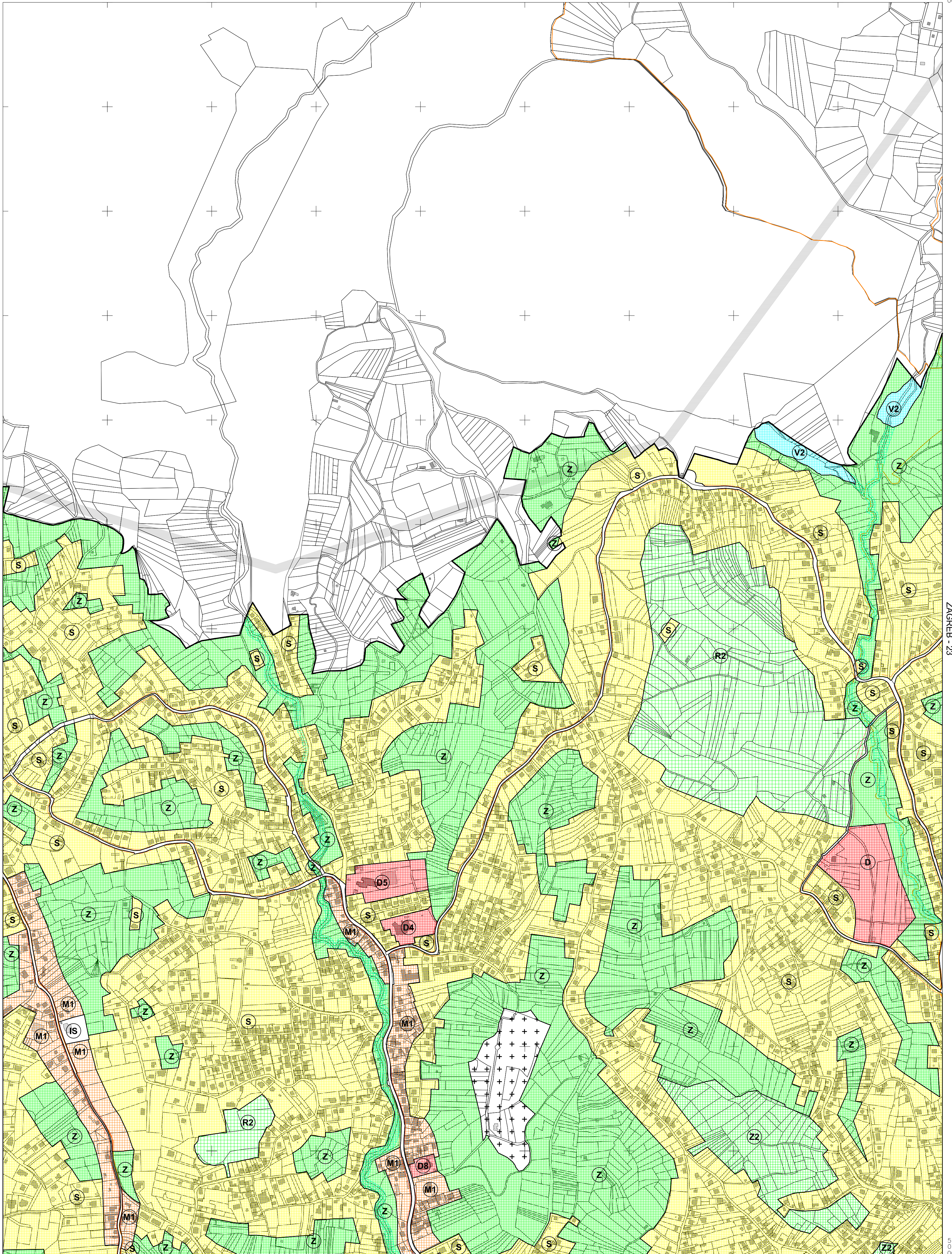
ZAGREB - 31

Izrada: Gradski ured za katastar i geodetske poslove Grada Zagreba
prosinac 2013.

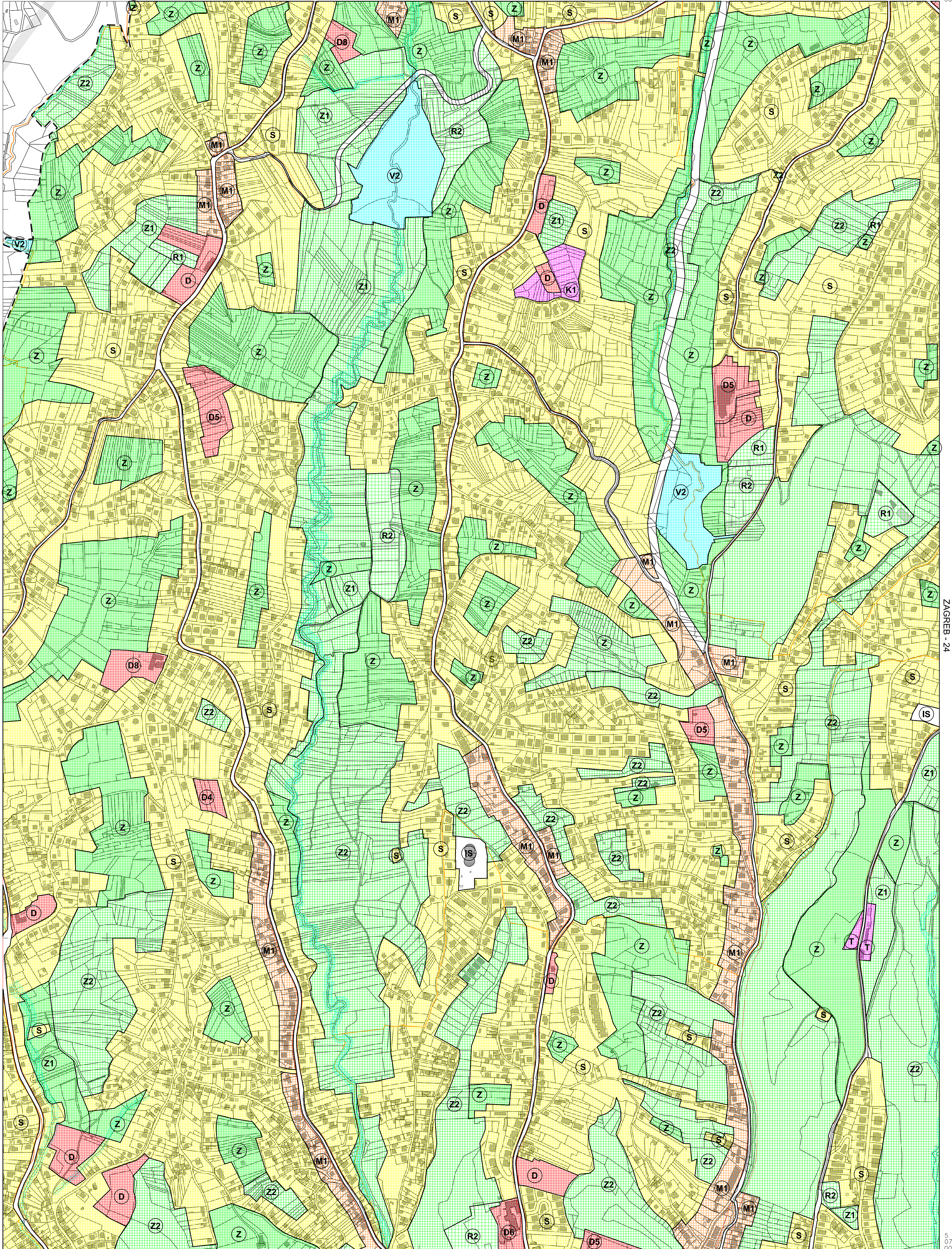
005
076
000
750
560



MJERILO 1:5000



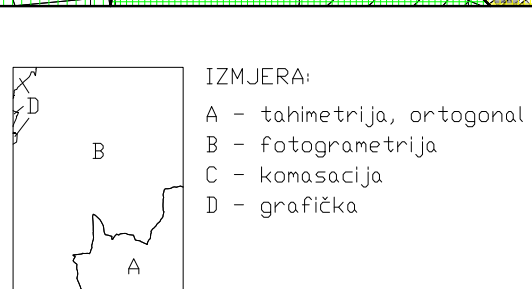
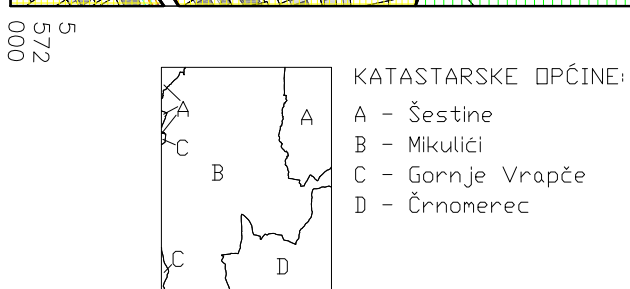
MJERILO 1:5000



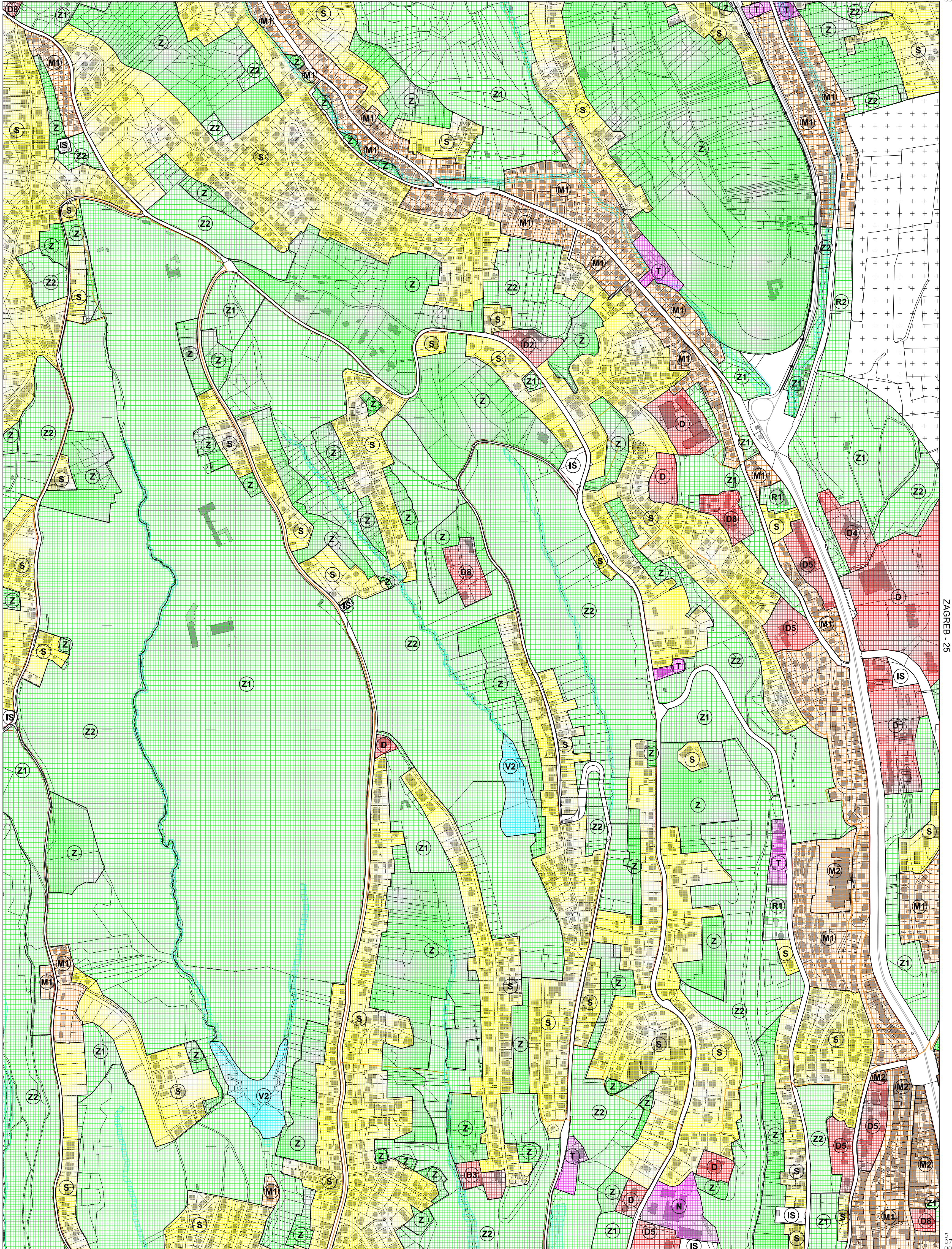
ZAGREB - 22

ZAGREB - 24

076
000
250
274



MJERILO 1:5000

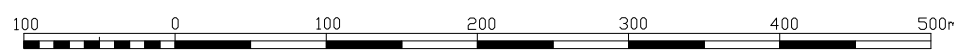
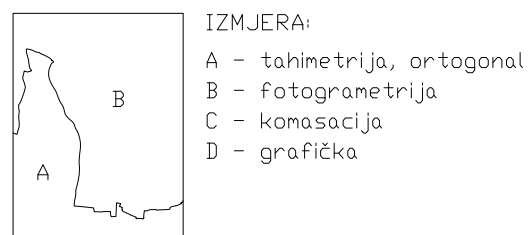
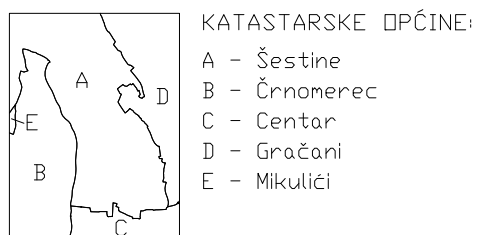


ZAGREB - 23

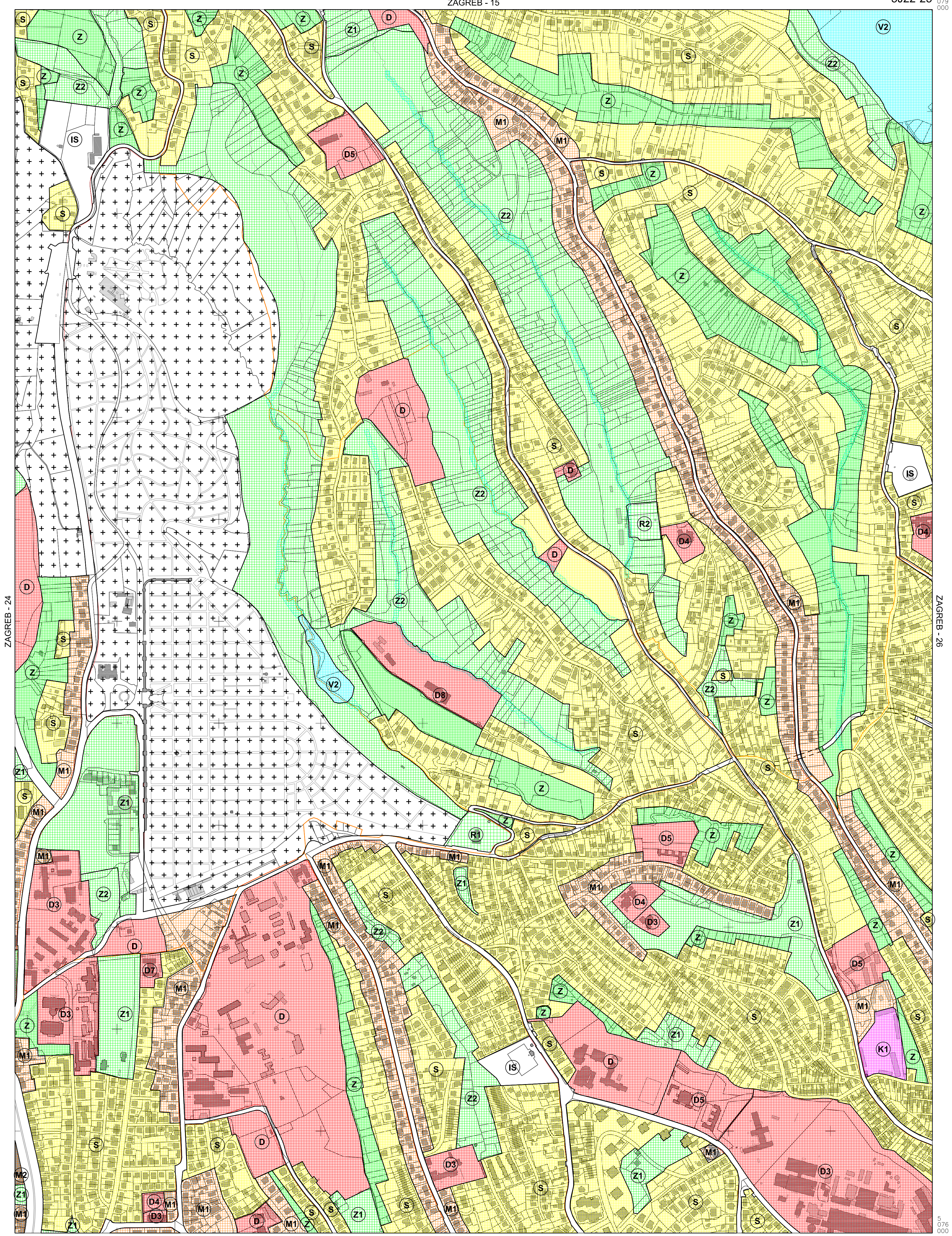
ZAGREB - 25

5 574
250

5 076
000
505



MJERILO 1:5000

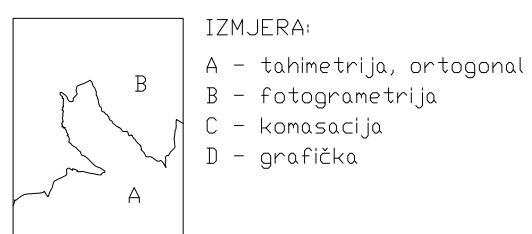
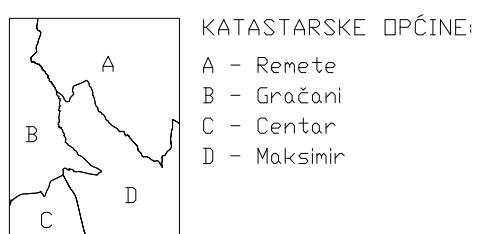


ZAGREB - 24

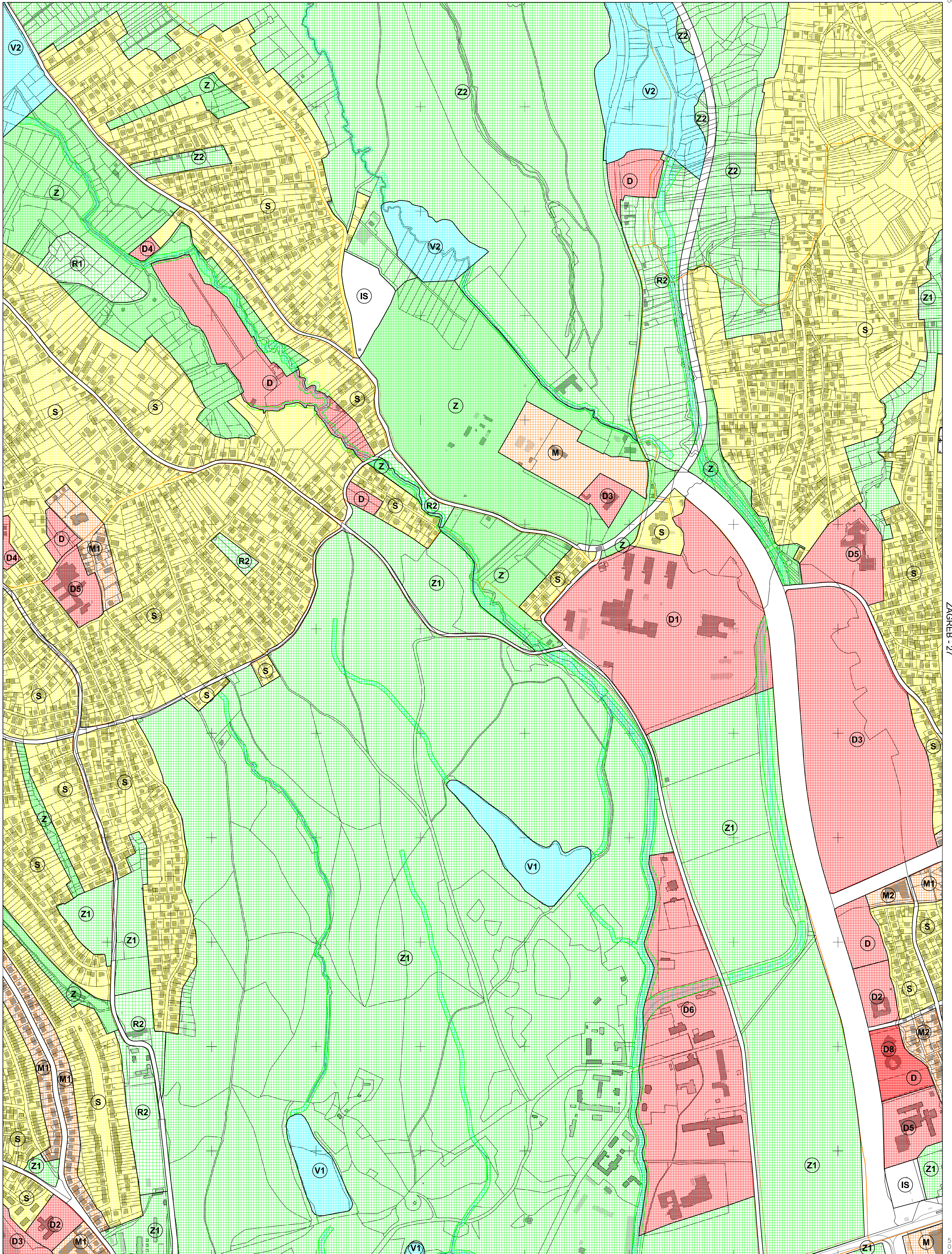
ZAGREB - 26

005
92/13

076
000
750
508



MJERILO 1:5000



ZAGREB - 25

ZAGREB - 27

5 578
790

5 076
000
000

KATASTARSKE OPĆINE:

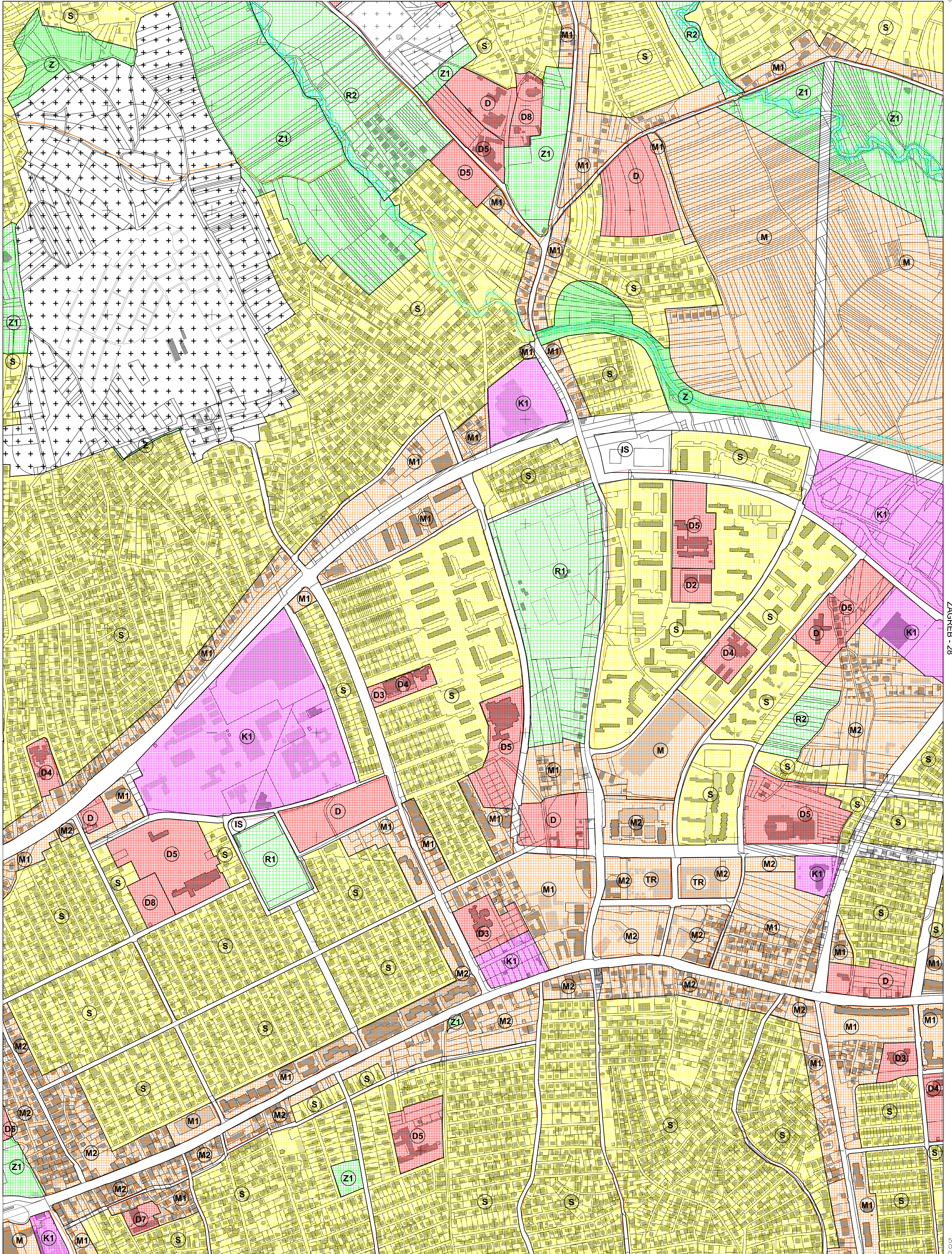
A	Remete
B	Markuševac
C	Granešina
D	Dubrava
E	Maksimir
F	Peščenica

IZMJERA:

A	tahimetrija, ortogonal
B	fotogrametrija
C	komasacija
D	grafička



MJERILO 1:5000

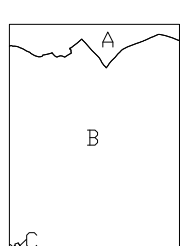


ZAGREB - 26

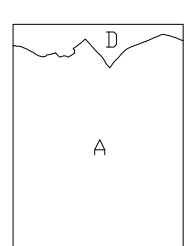
ZAGREB - 28

00 00 00

00 00 00



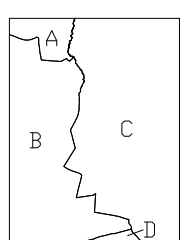
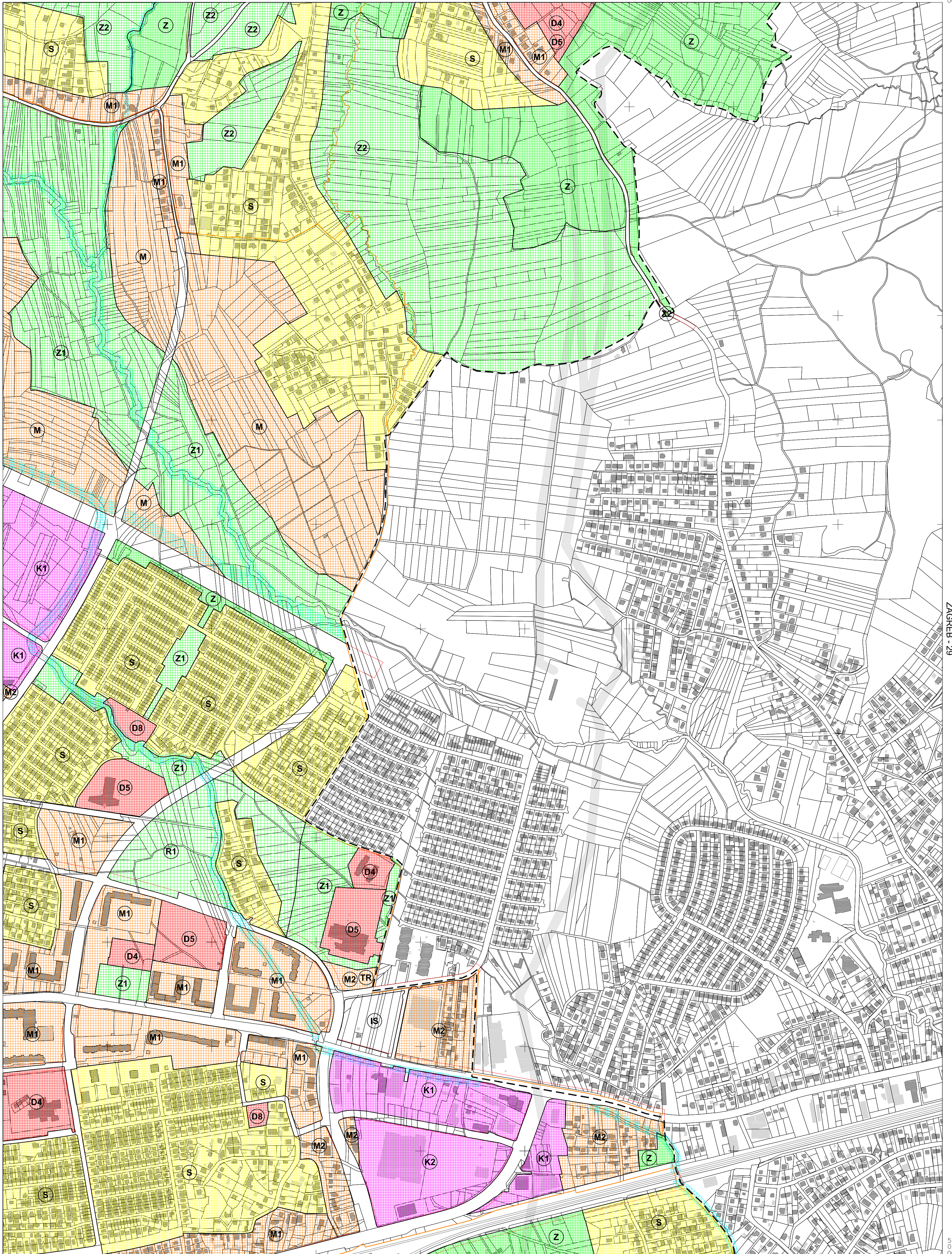
KATASTARSKE OPĆINE:
A - Granešino
B - Dubrava
C - Peščenica



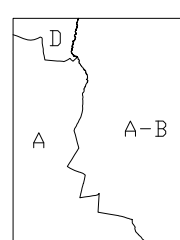
IZMJERA:
A - tahimetrija, ortogonal
B - fotogrametrija
C - komasacija
D - grafička



MJERILO 1:5000



KATASTARSKE OPĆINE:
A - Granešina
B - Dubrava
C - Sesvete
D - Resnik

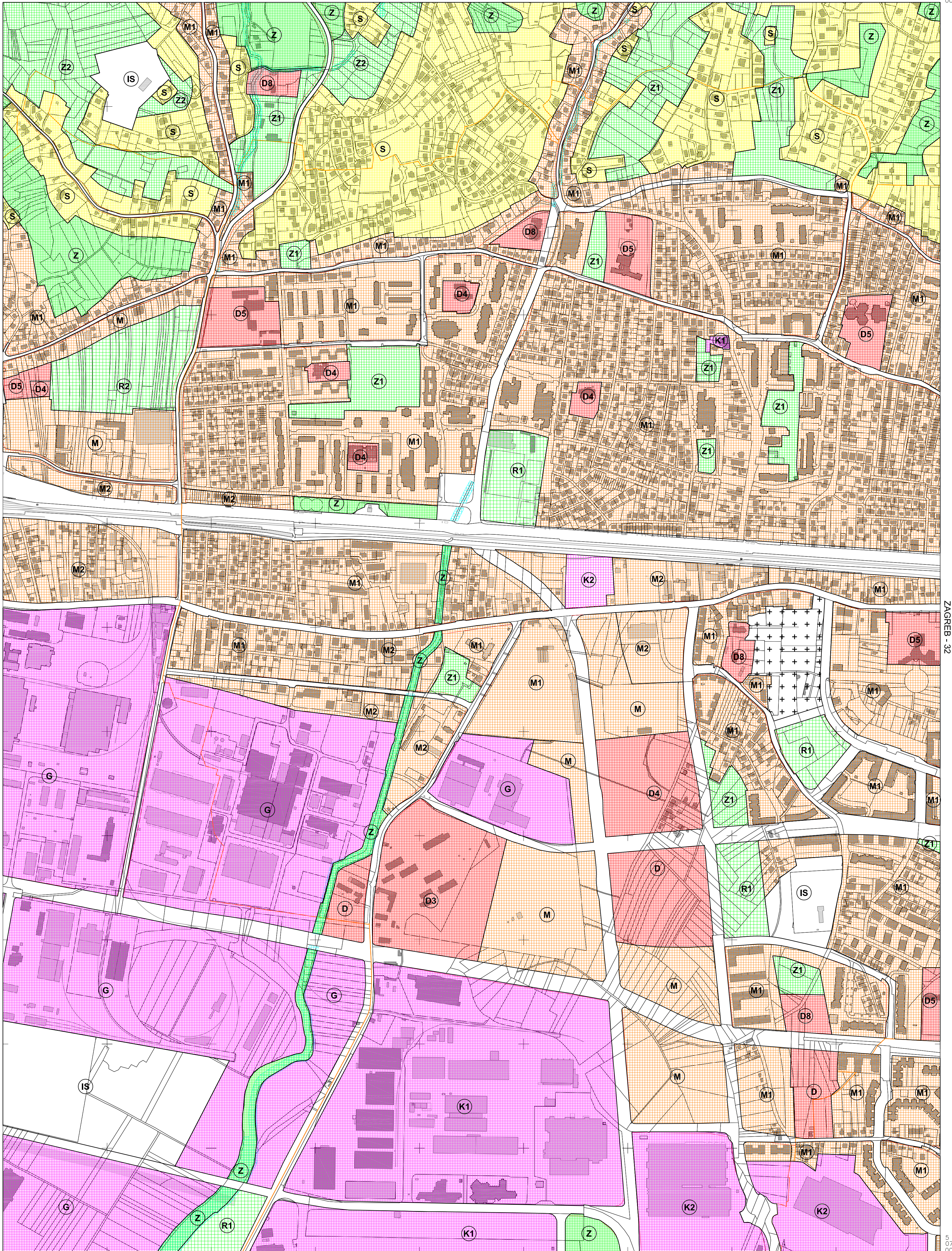


IZMJERA:
A - tahimetrija, ortogonal
B - fotogrametrija
C - komasacija
D - grafička



MJERILO 1:5000

ZAGREB - 21



SAMOBROR - 40

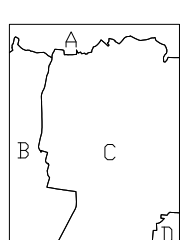
ZAGREB - 32

ZAGREB - 41

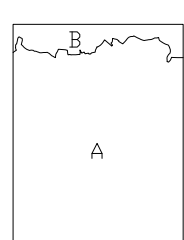
Izrada: Gradski ured za katastar i geodetske poslove Grada Zagreba
prosinac 2013.

073
000
750
560

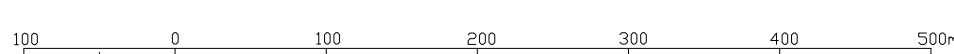
005
Z96
5



KATASTARSKE OPĆINE:
A - Gornji Stenjevec
B - Podsused
C - Stenjevec
D - Vrapče

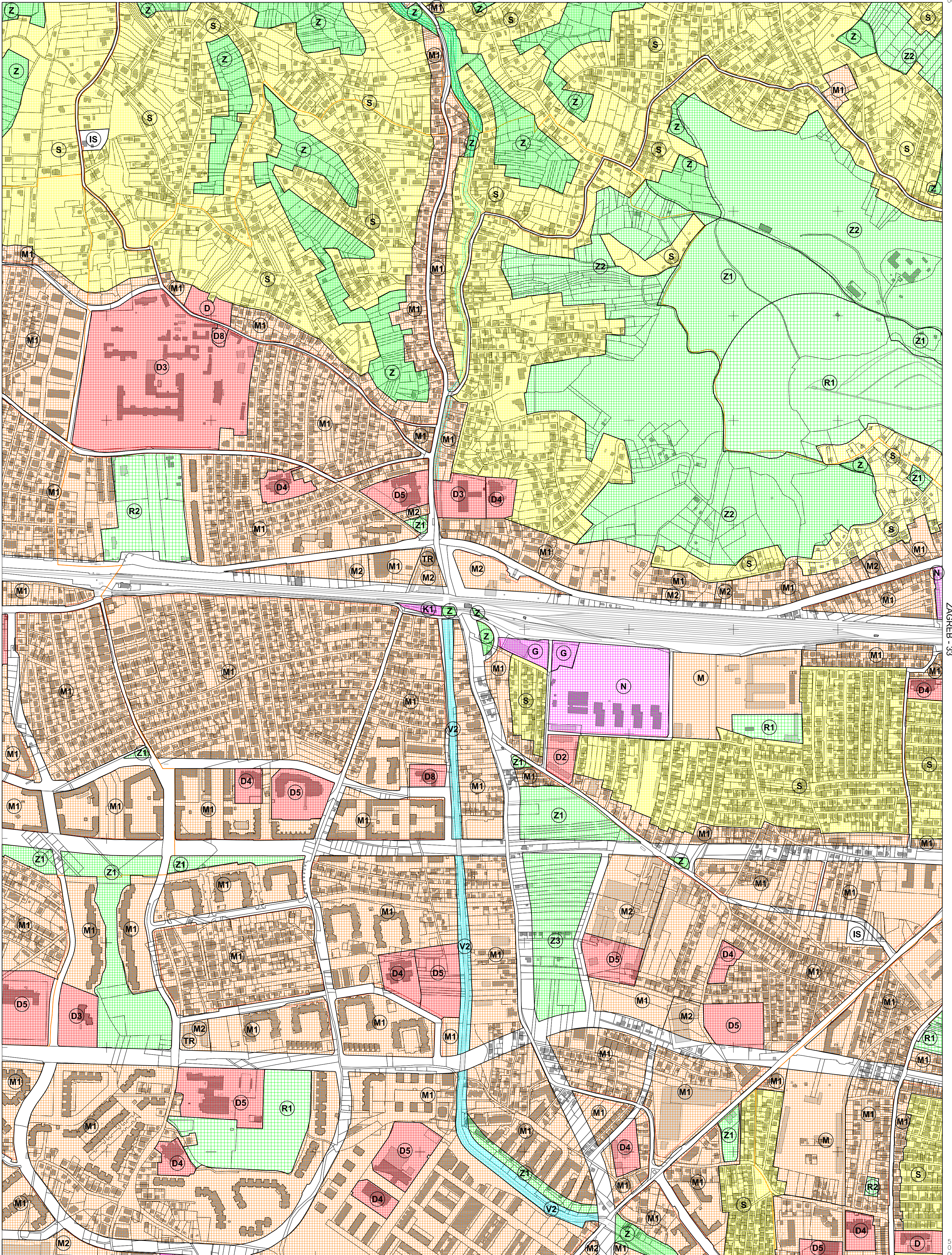


IZMJERA:
A - tahimetrija, ortogonal
B - fotogrametrija
C - komasacija
D - grafička



MJERILO 1:5000

ZAGREB - 22

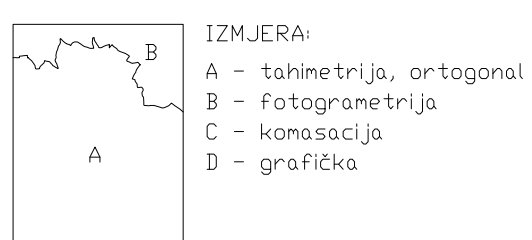


ZAGREB - 31

ZAGREB - 33

ZAGREB - 42

057
599

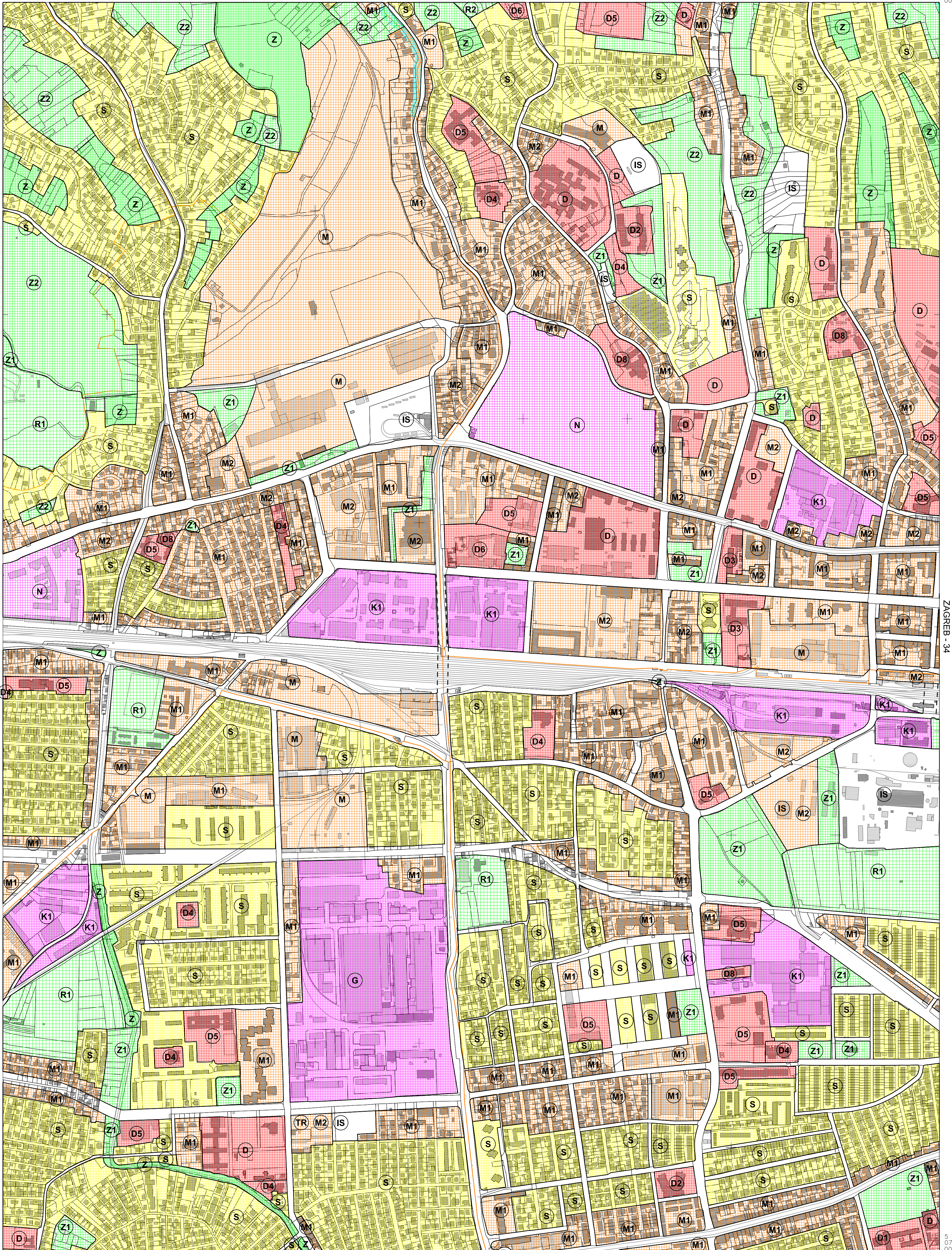


MJERILO 1:5000

Izrada: Gradski ured za katastar i geodetske poslove Grada Zagreba
prosinac 2013.

073
002
003

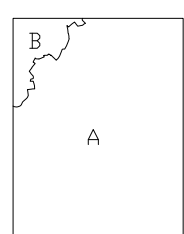
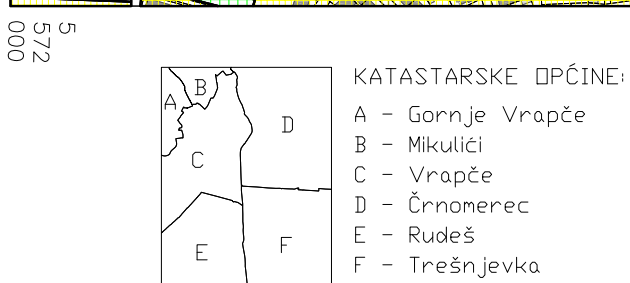
ZAGREB - 23



ZAGREB - 43

Izrada: Gradski ured za katastar i geodetske poslove Grada Zagreba
prosinac 2013.

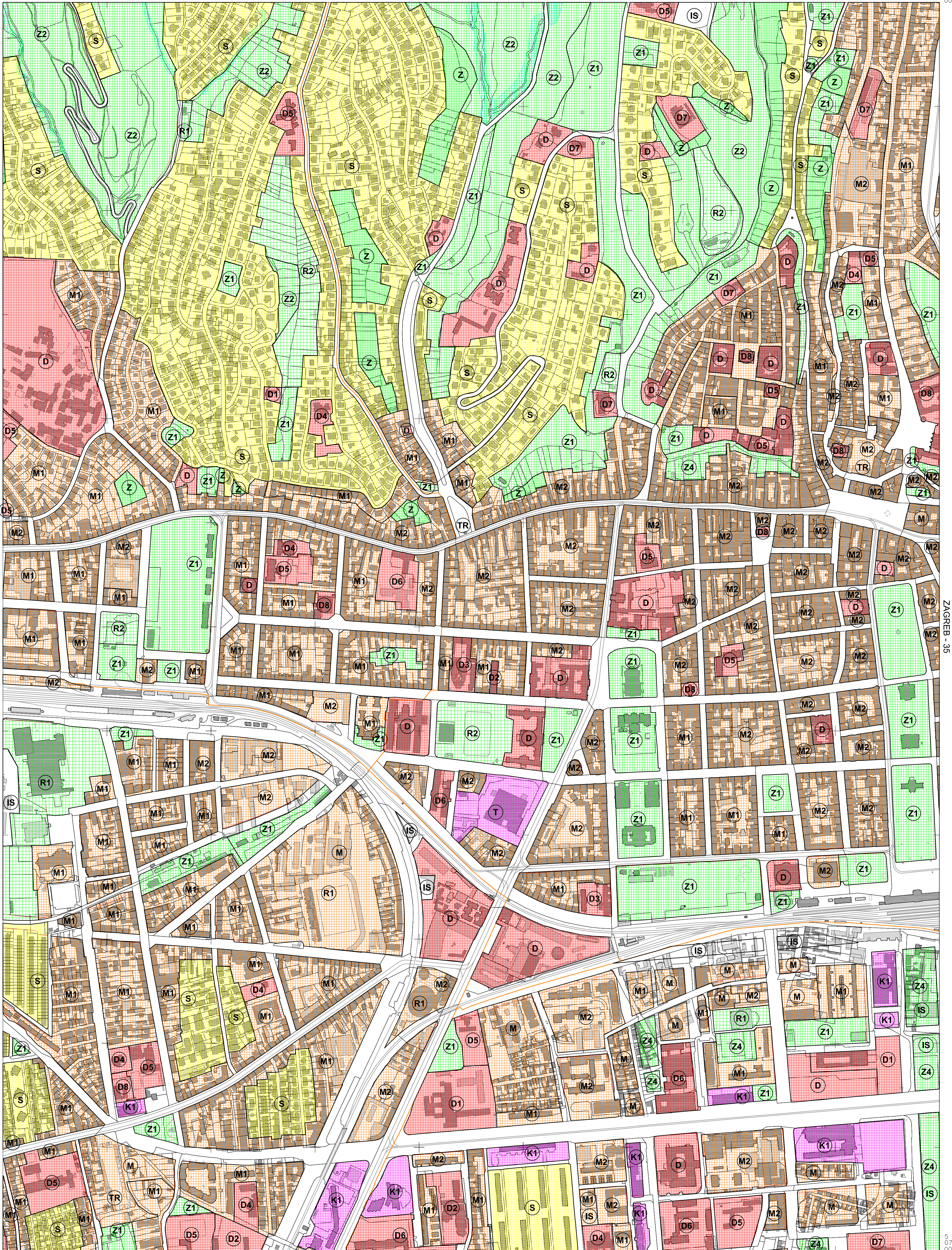
5 073
000
250
524



IZMJERA:
A - tahimetrija, ortogonal
B - fotogrametrija
C - komasacija
D - grafička



MJERILO 1:5000

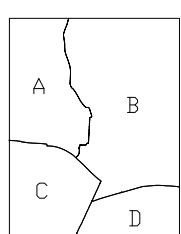


ZAGREB - 33


ZAGREB - 35

5 073
000
5

5 574
250



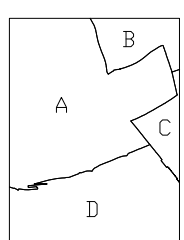
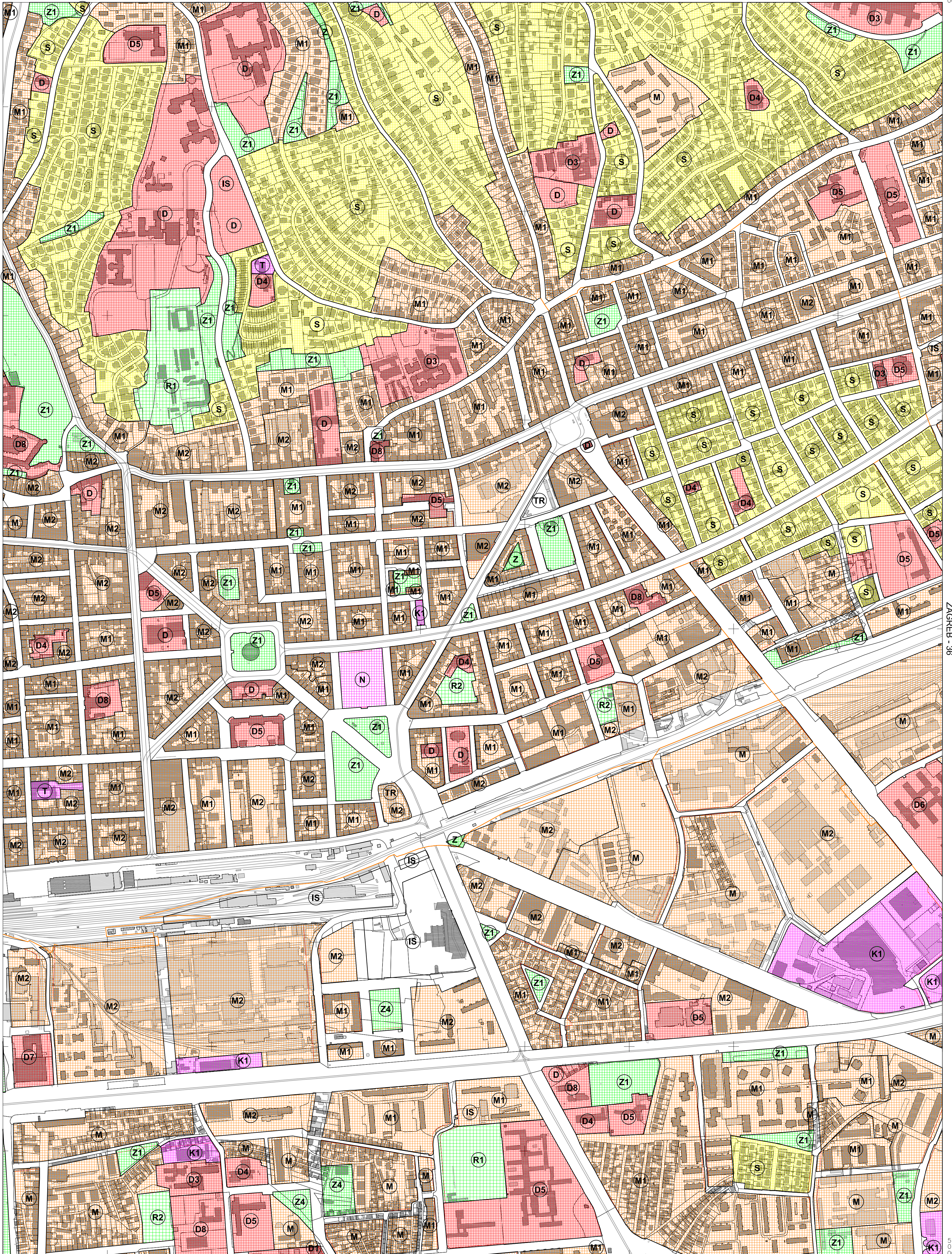
KATASTARSKE OPĆINE:
A - Črnomerec
B - Centar
C - Trešnjevka
D - Trnje




IZMJERA:
A - tahimetrija, ortogonal
B - fotogrametrija
C - komasacija
D - grafička



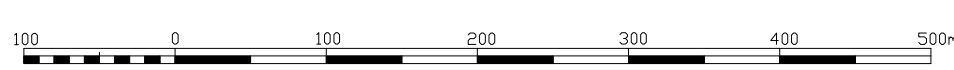
MJERILO 1:5000



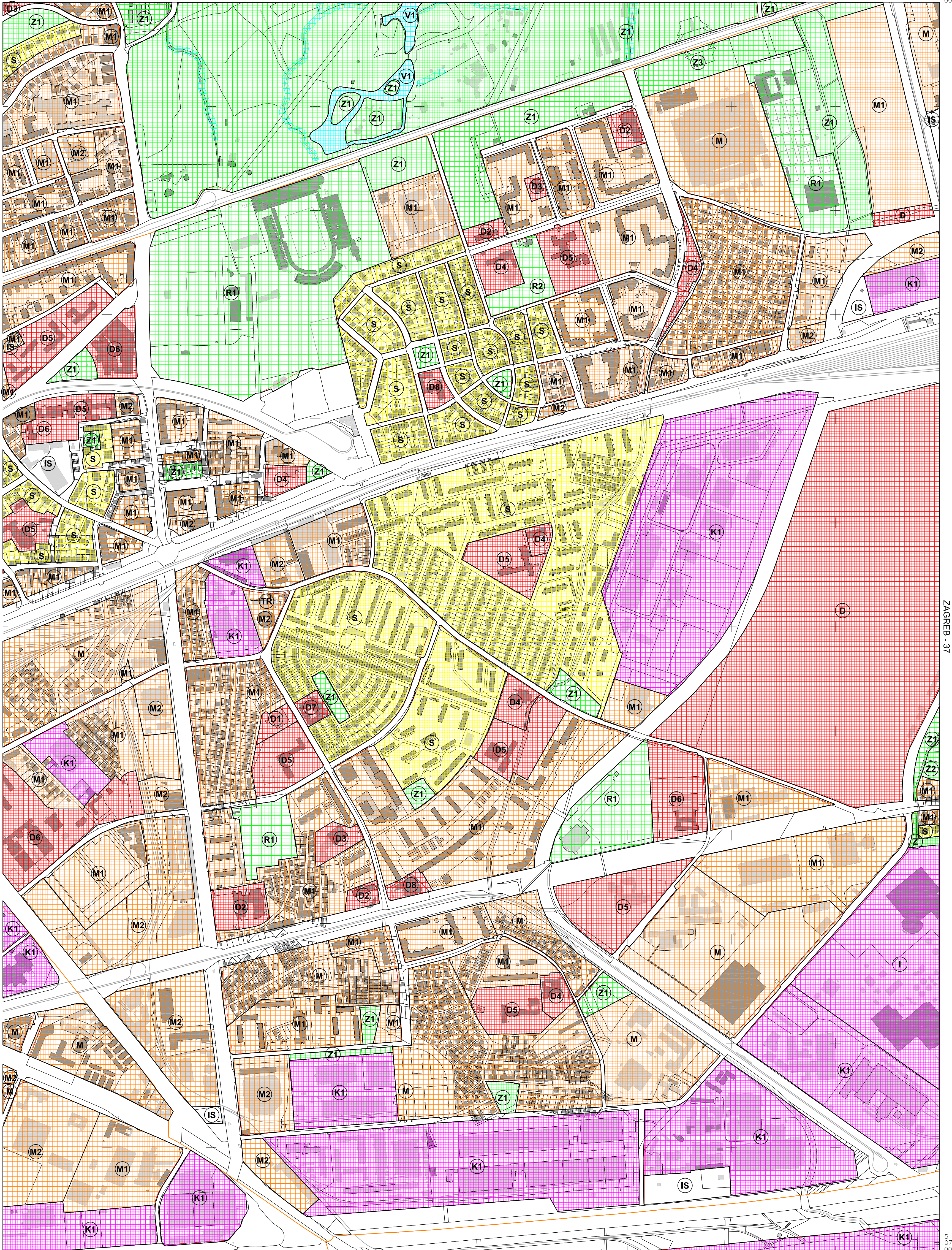
KATASTRARSKE OPĆINE:
A - Centar
B - Maksimir
C - Peščenica
D - Trnje



IZMJERA:
A - tahimetrija, ortogonal
B - fotogrametrija
C - komasacija
D - grafička



MJERILO 1:5000



ZAGREB - 35

ZAGREB - 37

KATASTARSKE OPĆINE:

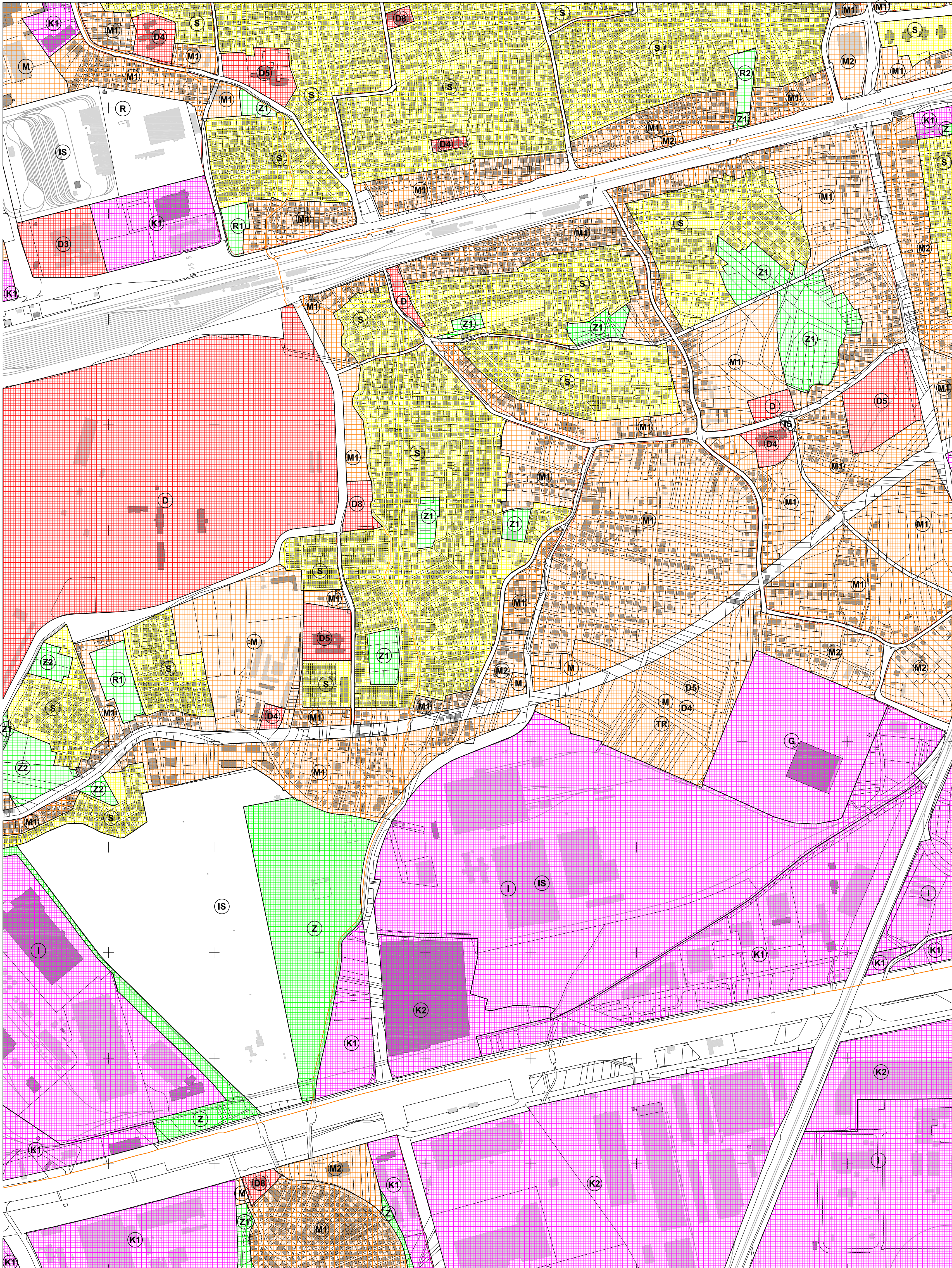
A	Maksimir
B	Peščenica
C	Trnje
D	Žitnjak

IZMJERA:

A	tahimetrija, ortogonal
B	fotogrametrija
C	komasacija
D	grafička

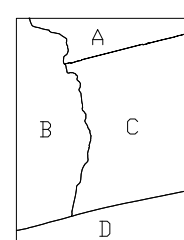


MJERILO 1:5000




ZAGREB - 36

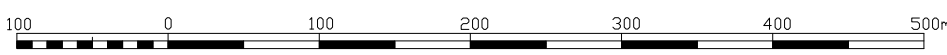
ZAGREB - 38



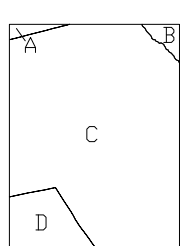
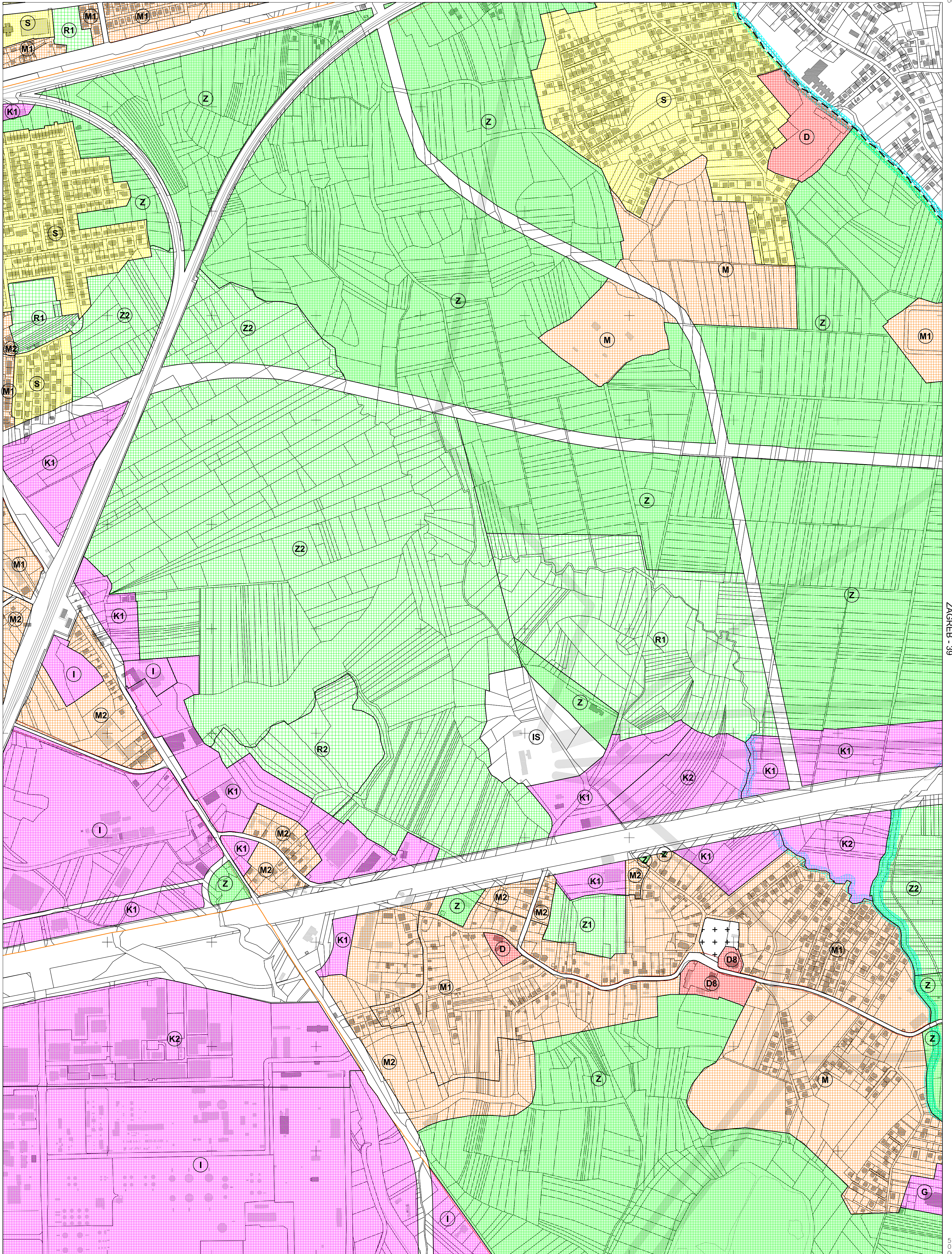
KATASTARSKE OPĆINE:
A - Dubrava
B - Peščenica
C - Resnik
D - Žitnjak



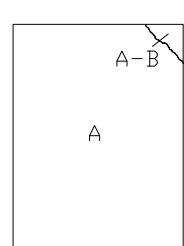
IZMJERA:
A - tahimetrija, ortogonal
B - fotogrametrija
C - komasacija
D - grafička



MJERILO 1:5000



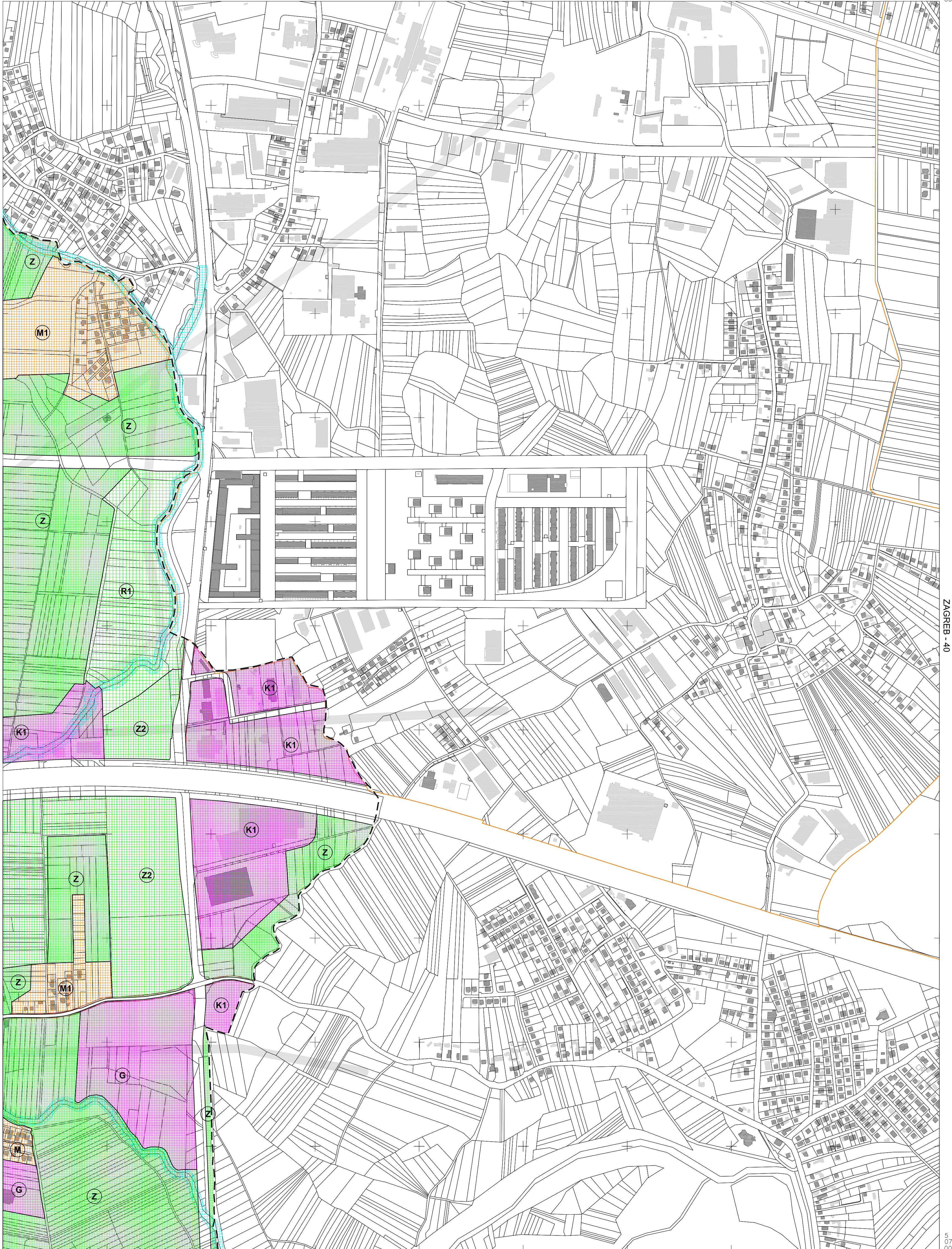
KATASTARSKE OPĆINE:
A - Dubrava
B - Sesvete
C - Resnik
D - Žitnjak



IZMJERA:
A - tahimetrija, ortogonal
B - fotogrametrija
C - komasacija
D - grafička



MJERILO 1:5000

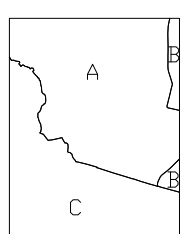


ZAGREB - 38

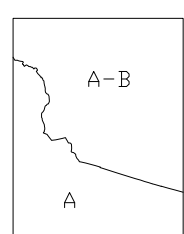
ZAGREB - 40

073
000
750
997

005
005



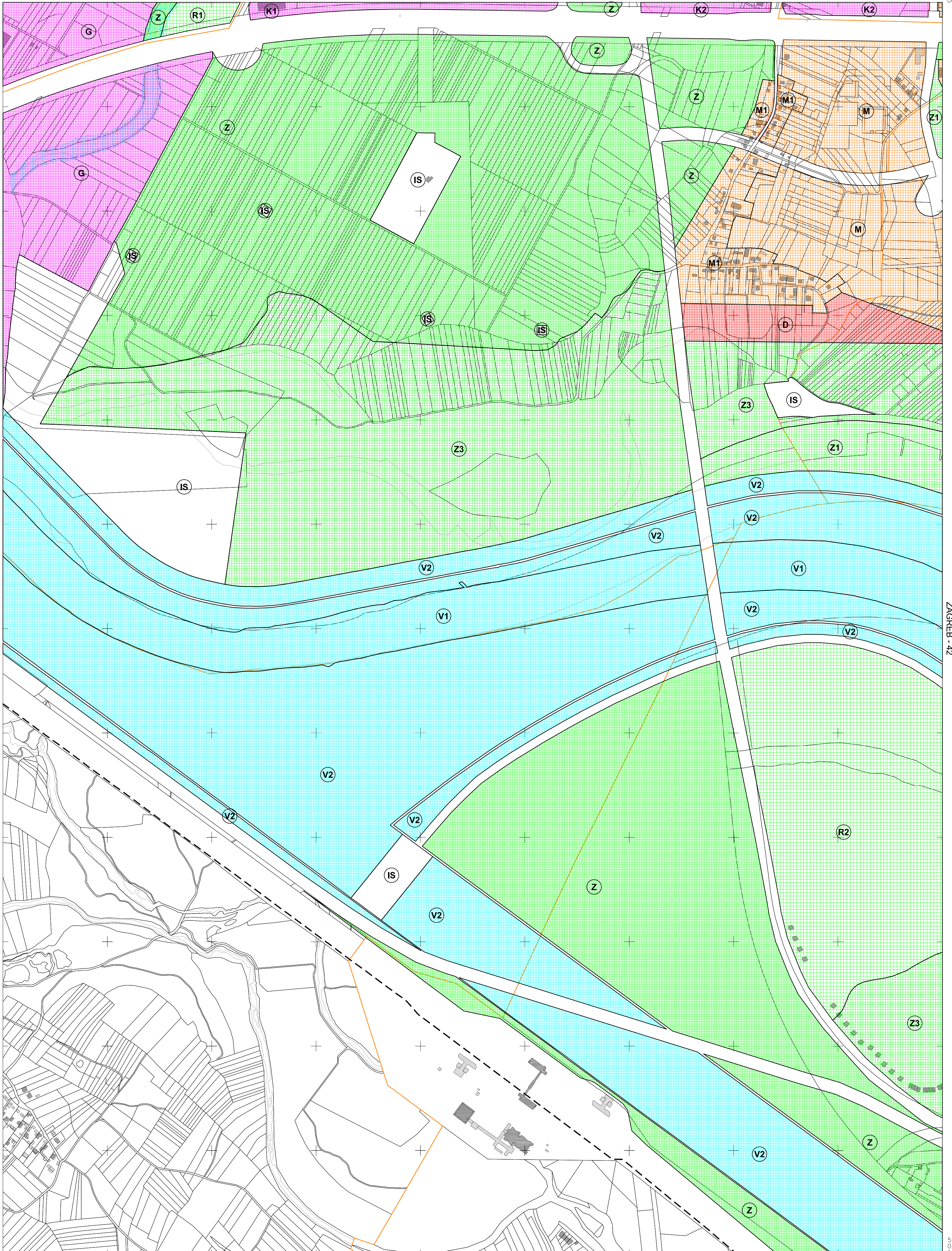
KATASTRARSKE OPĆINE:
A - Sesvete
B - Sesvetski Kraljevec
C - Resnik



IZMJERA:
A - tahimetrija, ortogonal
B - fotogrametrija
C - komasacija
D - grafička



MJERILO 1:5000



VELIKA GORICA - 1

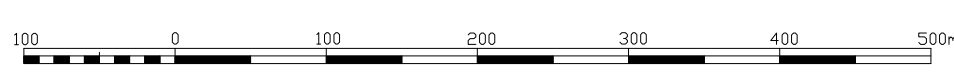
Izrada: Gradski ured za katastar i geodetske poslove Grada Zagreba
prosinac 2013.

KATASTARSKE OPĆINE:

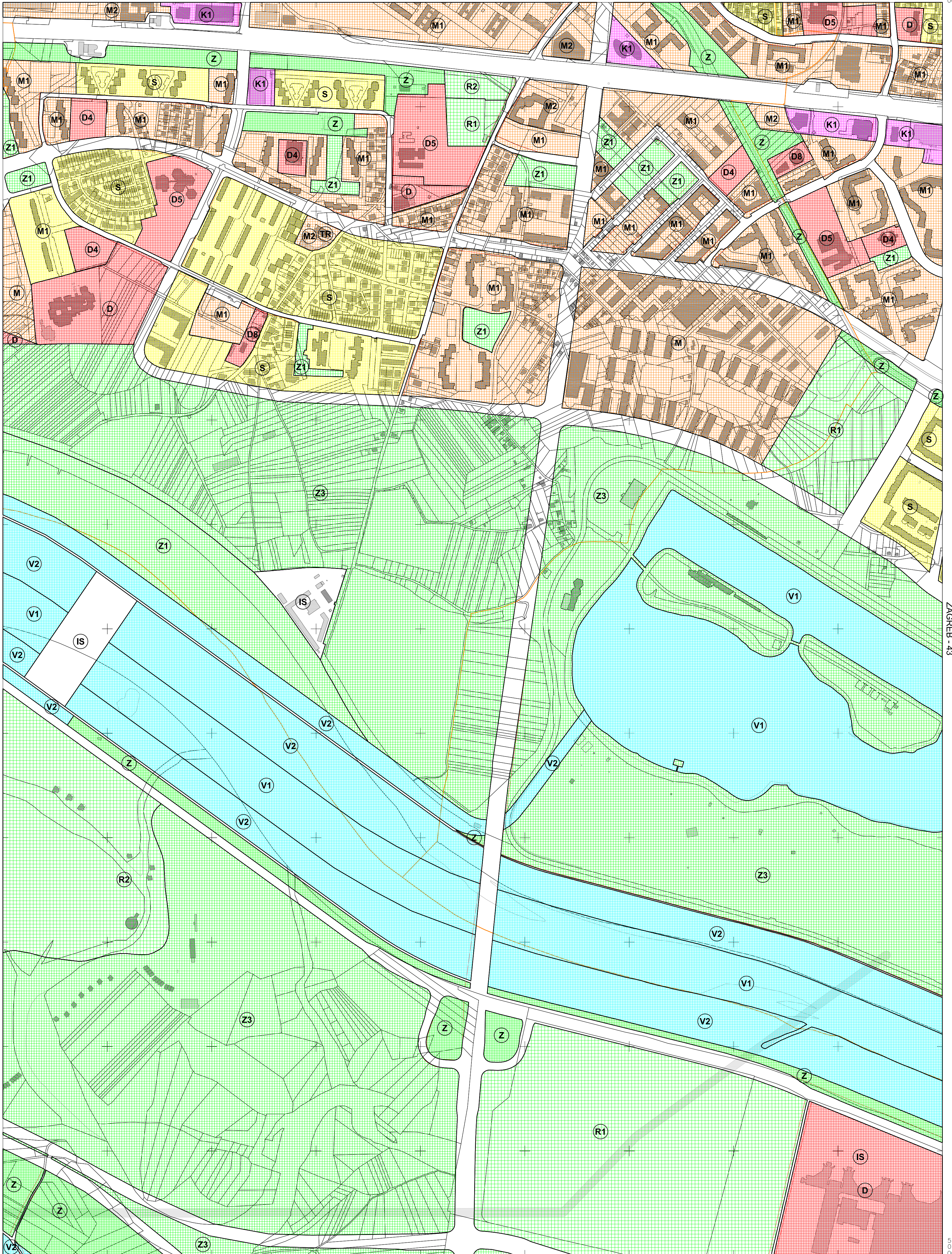
A	Podused
B	Vrapče
C	Stenjevec
D	Lučko
E	Blato

IZMJERA:

A	tahimetrija, ortogonal
B	fotogrametrija
C	komasacija
D	grafička



MJERILO 1:5000



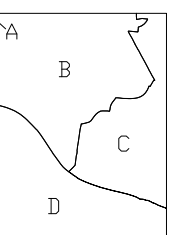
ZAGREB - 41

ZAGREB - 43


VELIKA GORICA - 2

Izrada: Gradski ured za katastar i geodetske poslove Grada Zagreba
prosinac 2013.

067 696 5



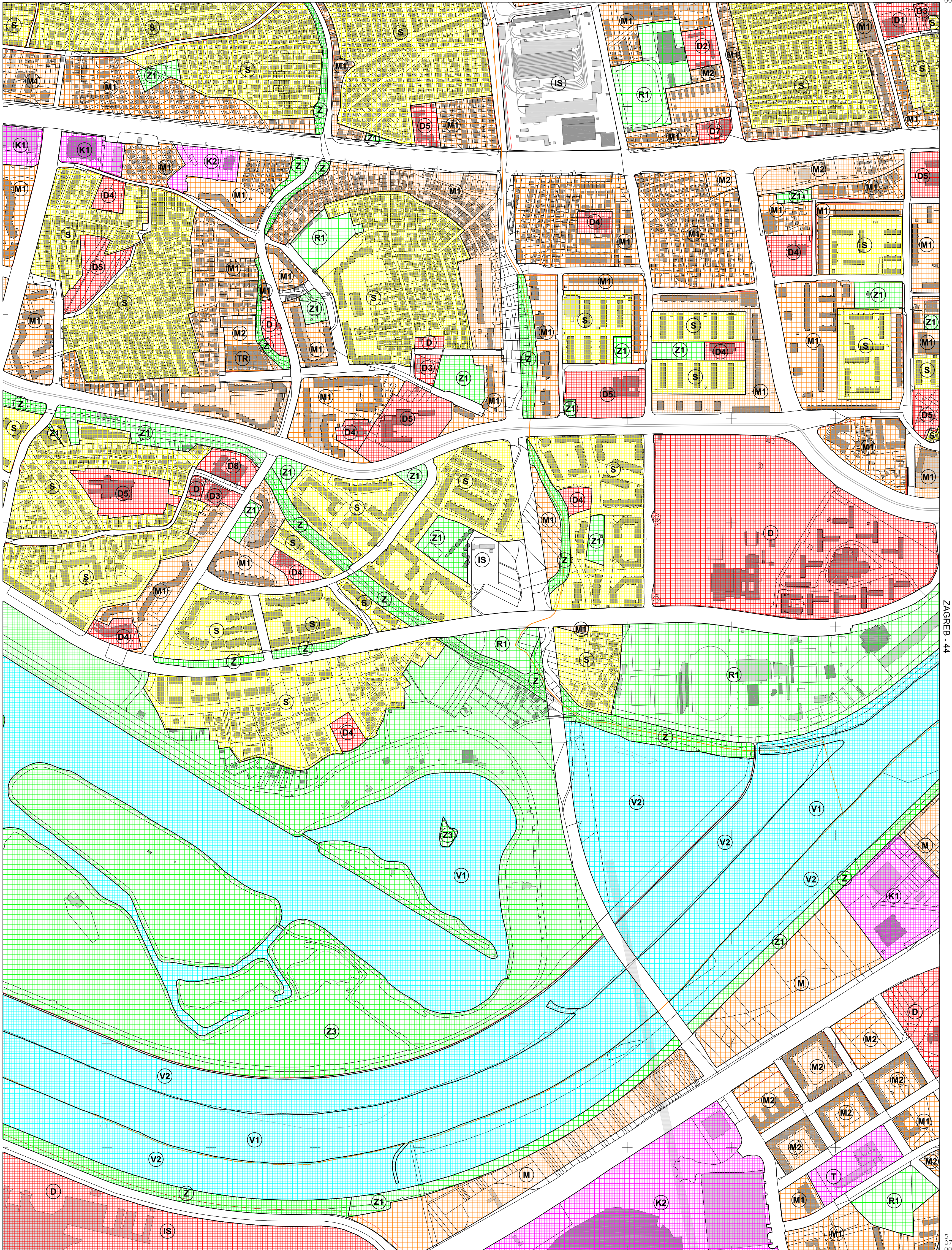
KATASTARSKE OPĆINE:
A - Stenjevec
B - Vrapče
C - Rušeš
D - Blato



IZMJERA:
A - tahimetrija, ortogonal
B - fotogrametrija
C - komasacija
D - grafička



MJERILO 1:5000



ZAGREB - 42

ZAGREB - 44

VELIKA GORICA - 3

Izrada: Gradski ured za katastar i geodetske poslove Grada Zagreba
prosinc 2013.

5 074
5 250
000

KATASTARSKE OPĆINE:

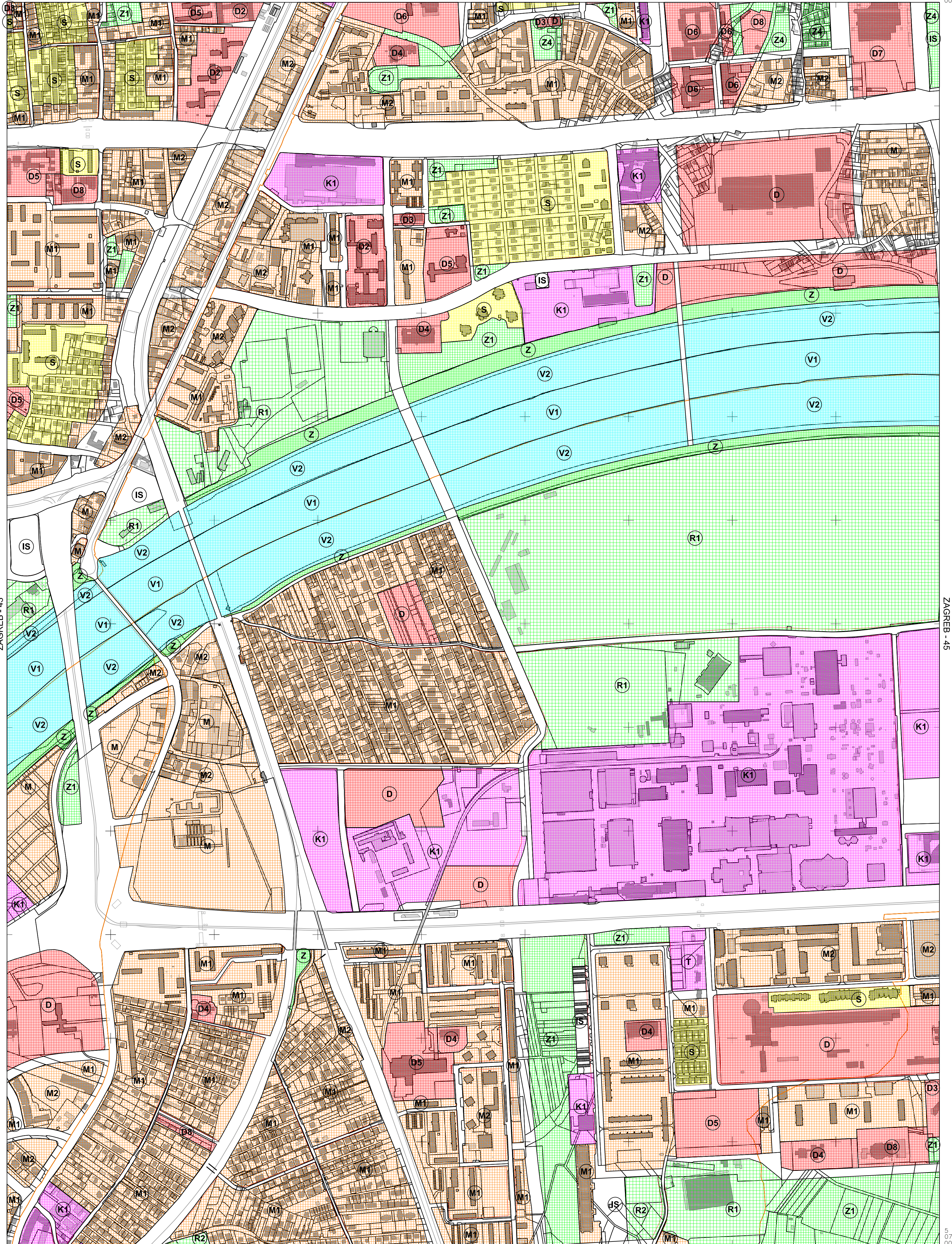
- A - Rušeš
- B - Trešnjevka
- C - Blato

IZMJERA:

- A - tahimetrija, ortogonal
- B - fotogrametrija
- C - komasacija
- D - grafička



MJERILO 1:5000



ZAGREB - 43

ZAGREB - 45

VELIKA GORICA - 4

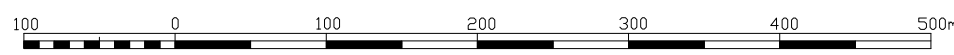
Izrada: Gradski ured za katastar i geodetske poslove Grada Zagreba
prosina 2013.

5 073
000
505

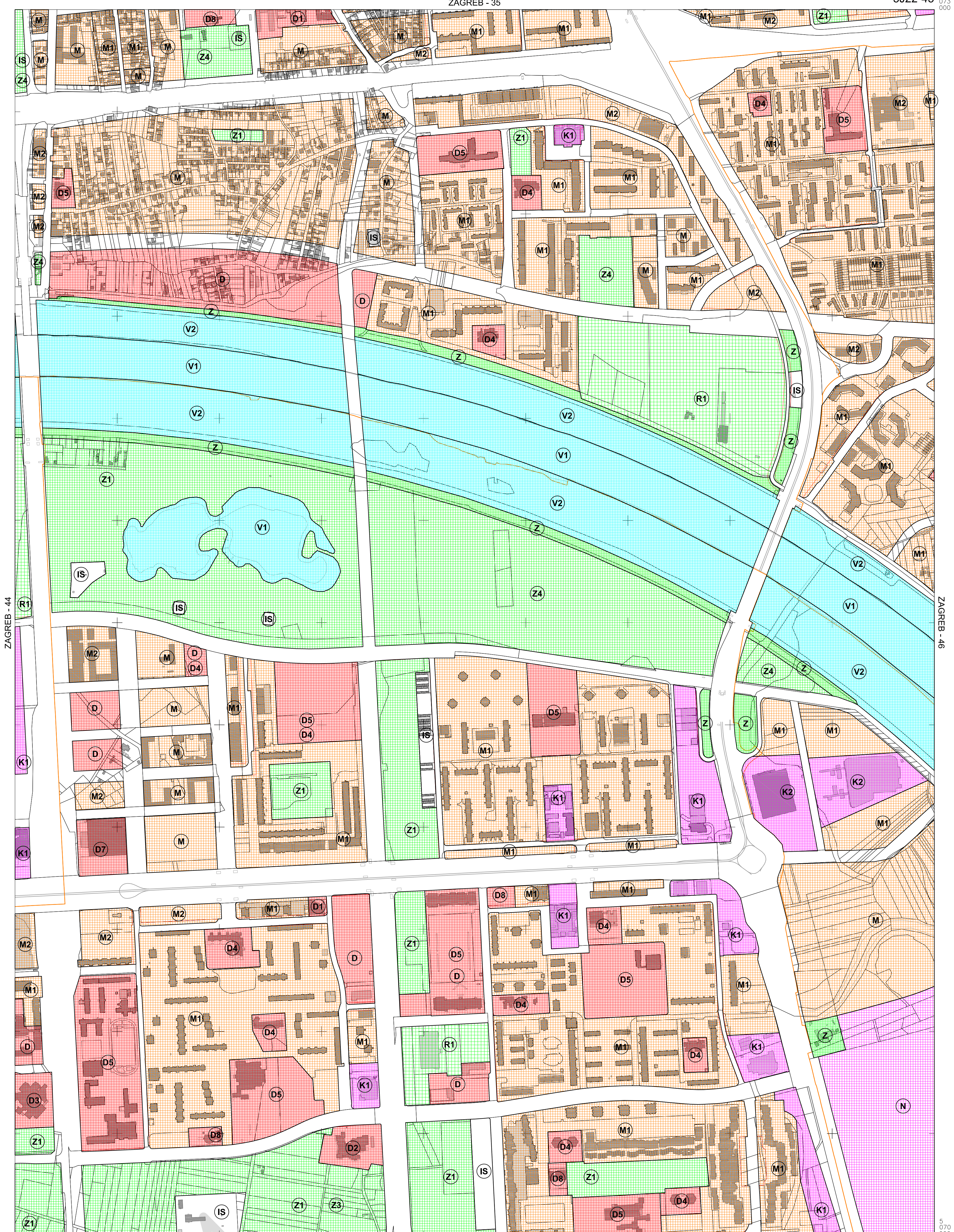
574
250

KATASTARSKE OPĆINE:	
A	Trešnjevka
B	Trnje
C	Blato
D	Klara
E	Zaprudski otok

IZMJERA:	
A	tahimetrija, ortogonal
B	fotogrametrija
C	komasacija
D	grafička



MJERILO 1:5000



ZAGREB - 44

ZAGREB - 46

VELIKA GORICA - 5

Izrada: Gradski ured za katastar i geodetske poslove Grada Zagreba
prosinac 2013.

070
000
750
578

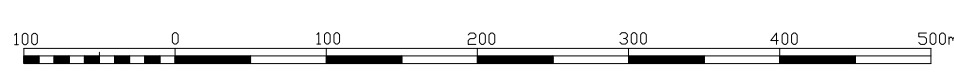
005
925

KATASTRARNE OPĆINE:

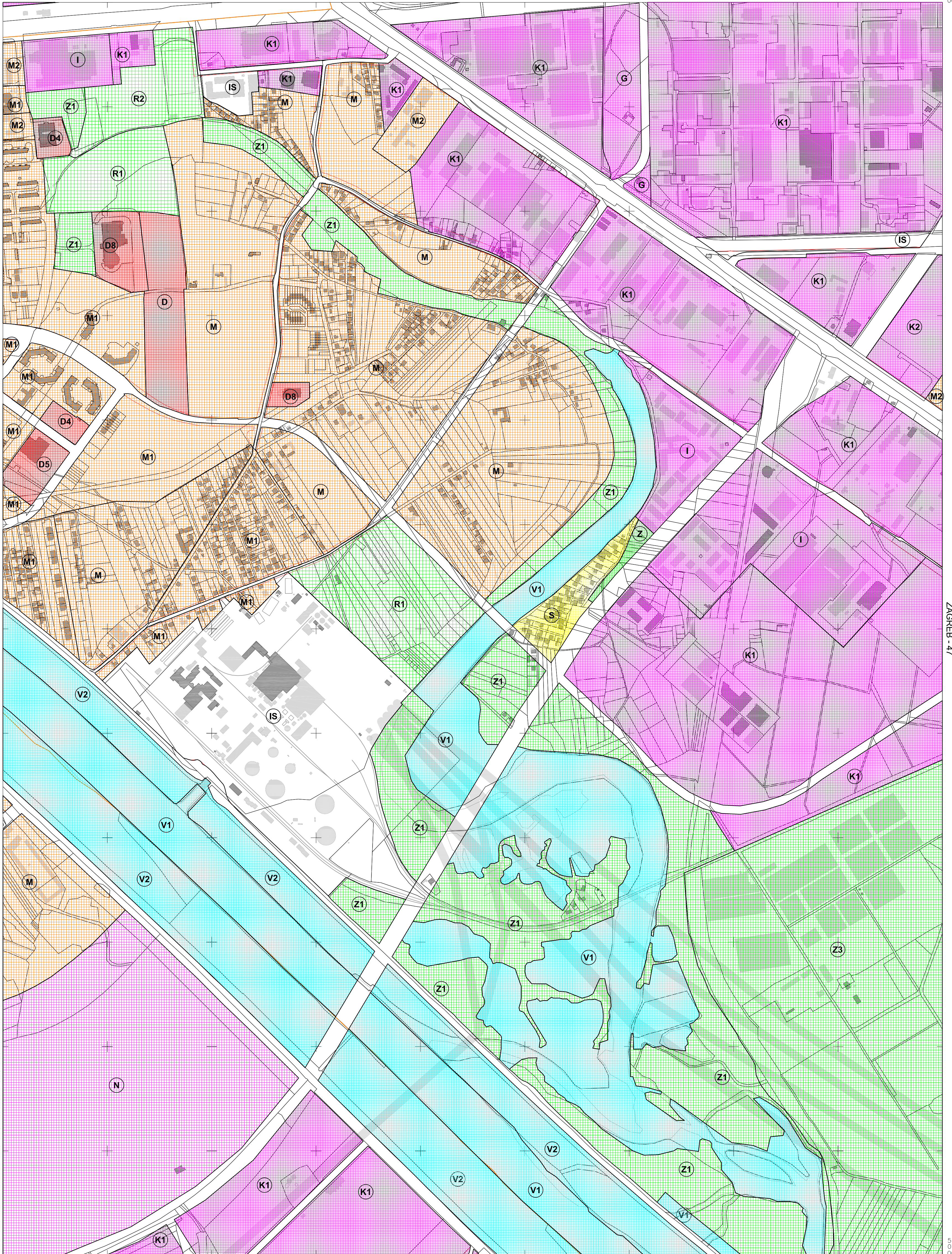
A	Trnje
B	Žitnjak
C	Klara
D	Zaprudski Otok
E	Jakuševac

IZMJERA:

A	tahimetrija, ortogonal
B	fotogrametrija
C	komasacija
D	grafička



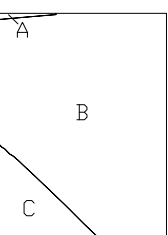
MJERILO 1:5000




VELIKA GORICA - 6

Izrada: Gradski ured za katastar i geodetske poslove Grada Zagreba
prosinac 2013.

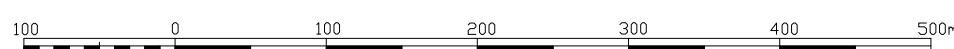
5
578
790



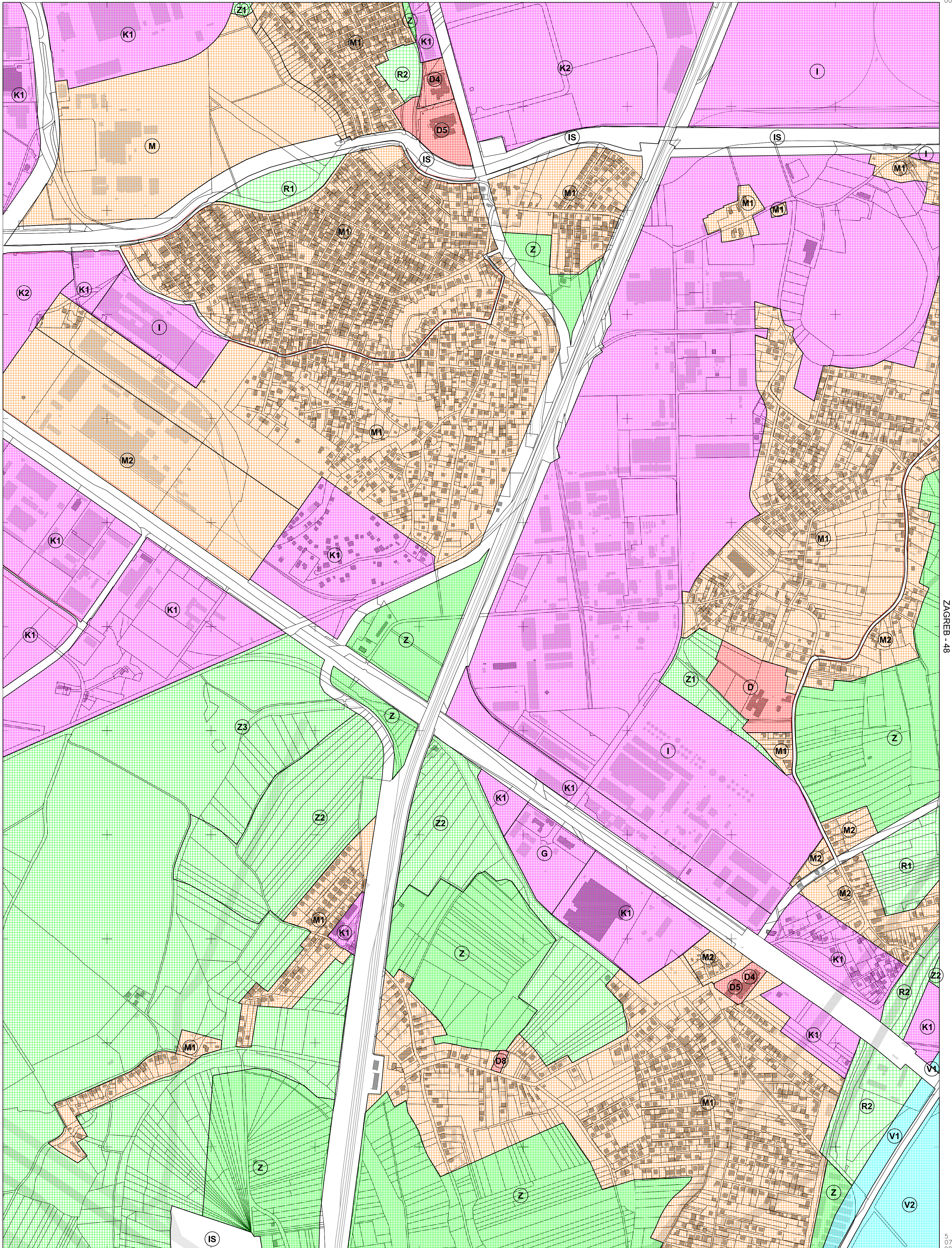
KATASTARSKE OPĆINE:
A - Trnje
B - Žitnjak
C - Jakuševac



IZMJERA:
A - tahimetrija, ortogonal
B - fotogrametrija
C - komasacija
D - grafička



MJERILO 1:5000



ZAGREB - 46

ZAGREB - 48

VELIKA GORICA - 7

Izdaba: Gradski ured za katastar i geodetske poslove Grada Zagreba
prosinc 2013.

000 189 5

070
000
250
000

KATASTARSKE OPĆINE:
A - Žitnjak

IZMJERA:
A - tahimetrija, ortogonal
B - fotogrametrija
C - komasacija
D - grafička

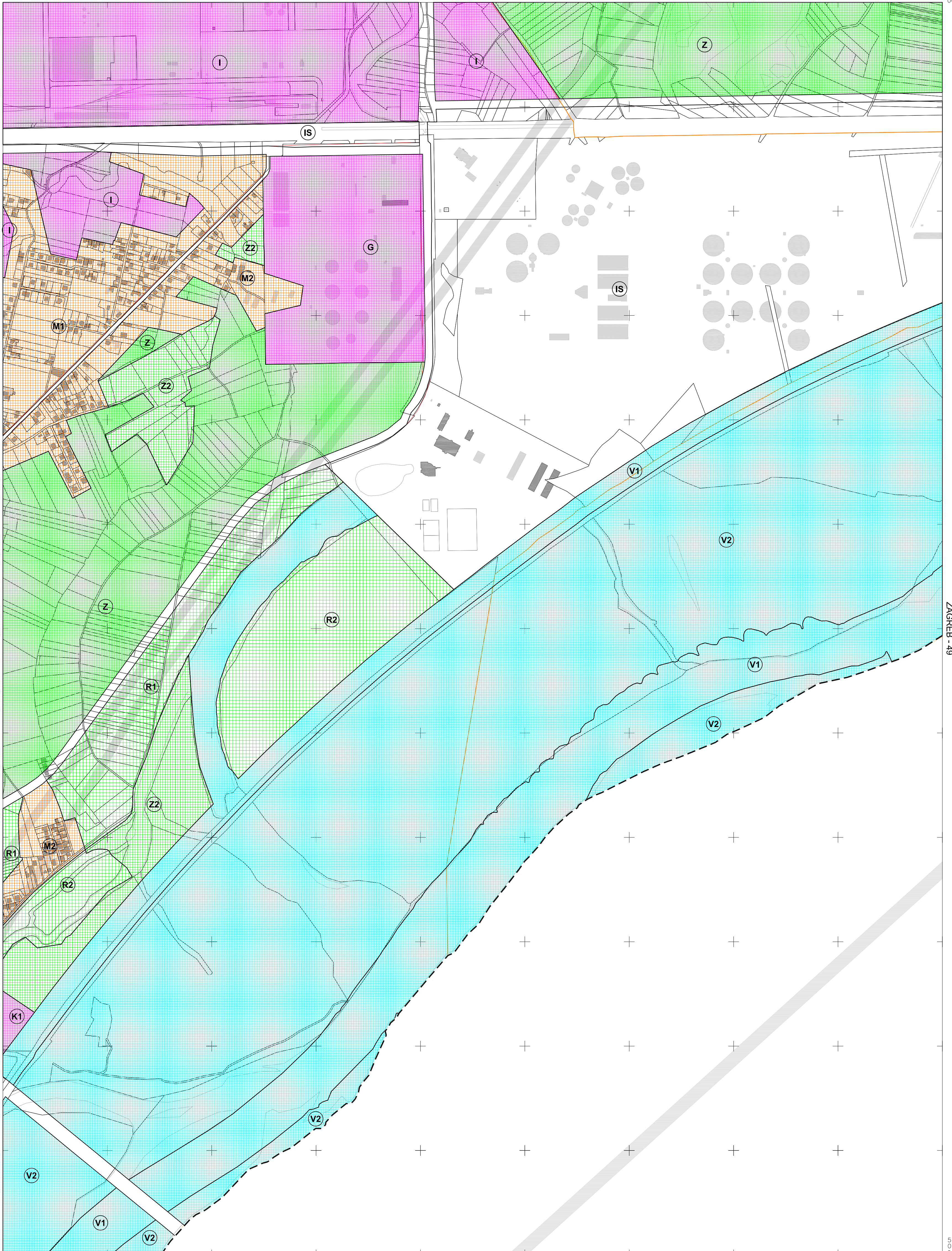


MJERILO 1:5000

ZAGREB - 38

ZAGREB - 47

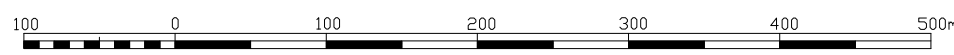
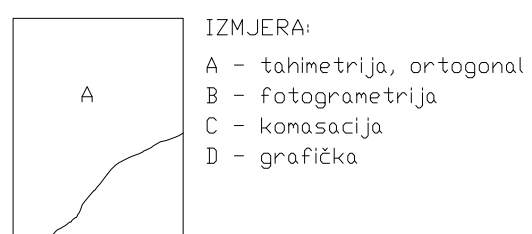
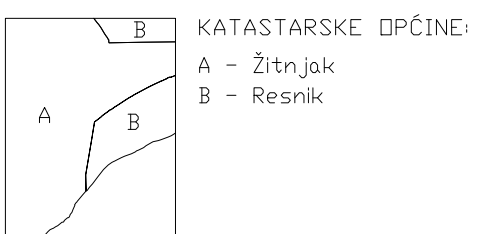
ZAGREB - 49



VELIKA GORICA - 8

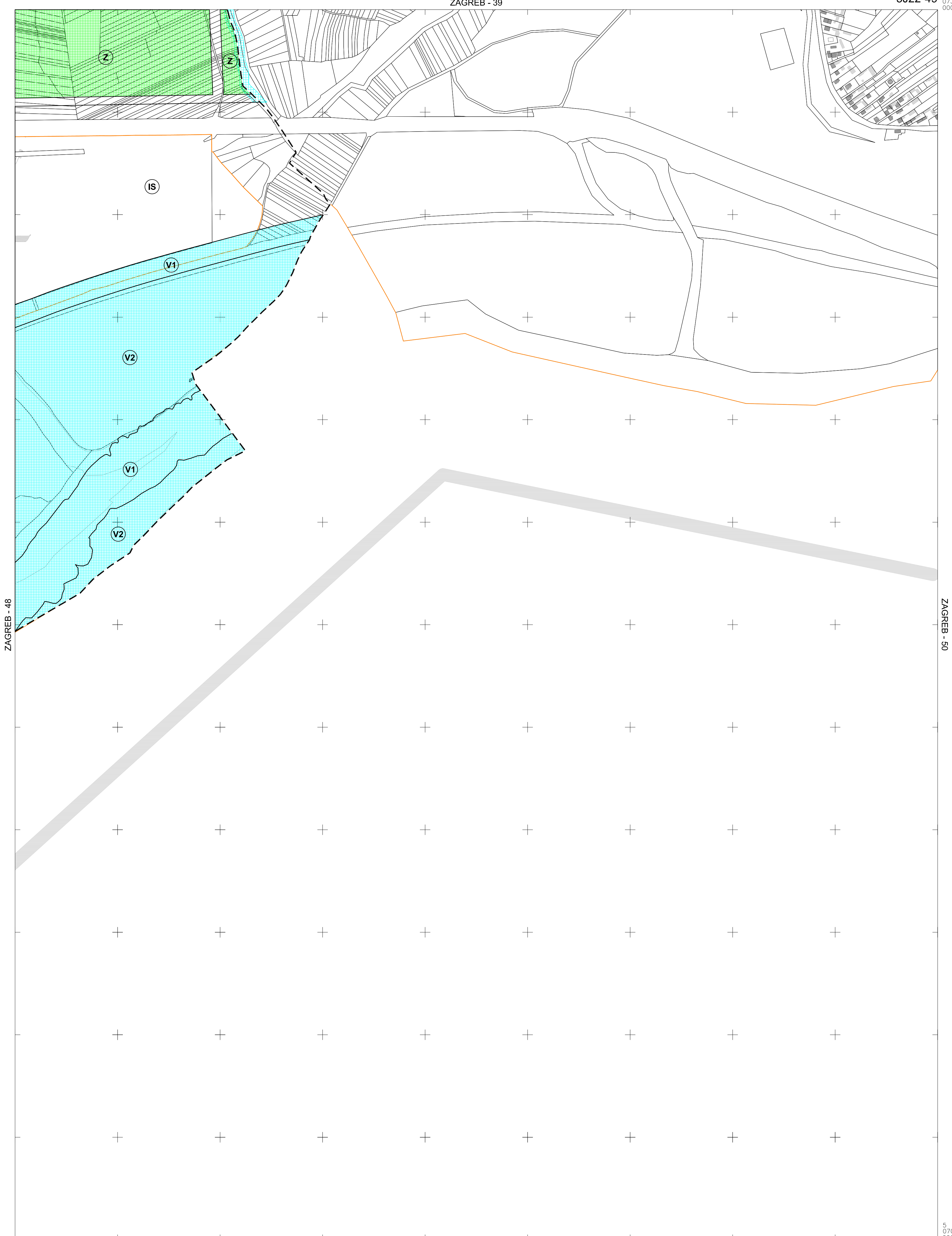
Izrada: Gradski ured za katastar i geodetske poslove Grada Zagreba
prosinac 2013.

5
070
000



MJERILO 1:5000

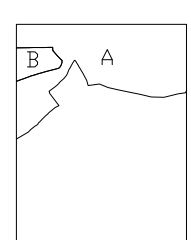
ZAGREB - 39



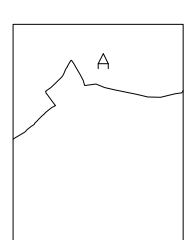
ZAGREB - 48

ZAGREB - 50

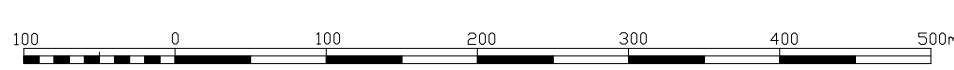
005
585
5



KATASTARSKE OPĆINE:
A - Resnik
B - Žitnjak



IZMJERA:
A - tahimetrija, ortogonal
B - fotogrametrija
C - komasacija
D - grafička



MJERILO 1:5000

Izrada: Gradski ured za katastar i geodetske poslove Grada Zagreba
prosinac 2013.

070
000
750
587